

Poland



A. Chlapowo B. Starograd C. Nowe Marzy D. Mechelinki E. Parski F. Losiowa Gora G. Nowe nad Wisla H. Orlowo I. Borsk J. Unislaw

Chlapowo

(54.8275N, 18.3417E)



Speed Range: 9 - 20 kt
Wind directions: 25 - 65 °

			Wind			Temp	Precipitation	Humidity
			Direction	Speed [knots]	Gusts [knots]	[°C]	[$\frac{mm}{3h}$]	[%]
25	Sun	16 ⁰⁰	49	11.7	13.3	-5.5	0	72
25	Sun	19 ⁰⁰	46	12.8	14.9	-5.5	0	70
25	Sun	22 ⁰⁰	58	12.8	14.8	-5.3	0	73
27	Tue	7 ⁰⁰	44	15.1	18	-5.4	1	82

Starograd

(53.2969N, 18.3763E)



Speed Range: 9 - 16 kt
Wind directions: 240 - 285 °

			Wind			Temp	Precipitation	Humidity
			Direction	Speed [knots]	Gusts [knots]	[°C]	[$\frac{mm}{3h}$]	[%]
6	Tue	16 ⁰⁰	273	9.4	21.3	3.8	4	96
6	Tue	19 ⁰⁰	262	8.6	23.7	4.3	3	95

Nowe Marzy

(53.4673N, 18.6489E)

Speed Range: 10 - 18 kt**Wind directions:** 150 - 180 °

			Wind			Temp [°C]	Precipitation [$\frac{mm}{3h}$]	Humidity [%]
			Direction	Speed [knots]	Gusts [knots]			
3	Sat	16 ⁰⁰	151	9.5	16.4	-0.8	0	56
4	Sun	10 ⁰⁰	161	10	17	1.5	0	80
4	Sun	13 ⁰⁰	176	11	18.6	5.5	0	65
5	Mon	13 ⁰⁰	158	9.5	16.8	7.1	0	73

Mechelinki

(54.6085N, 18.5133E)

Speed Range: 8 - 18 kt**Wind directions:** 40 - 70 °

			Wind			Temp [°C]	Precipitation [$\frac{mm}{3h}$]	Humidity [%]
			Direction	Speed [knots]	Gusts [knots]			
25	Sun	16 ⁰⁰	46	11.2	12.7	-5.9	0	72
25	Sun	19 ⁰⁰	45	12.7	14.6	-5.6	0	71
25	Sun	22 ⁰⁰	68	12.1	13.9	-5.7	0	75
26	Mon	7 ⁰⁰	69	8.8	11.9	-5.9	0	68
26	Mon	19 ⁰⁰	45	7.4	9.5	-4.4	0	65

Parski

(53.5257N, 18.7644E)

Speed Range: 9 - 16 kt**Wind directions:** 270 - 310 °

			Wind			Temp [°C]	Precipitation [$\frac{mm}{3h}$]	Humidity [%]
			Direction	Speed [knots]	Gusts [knots]			
6	Tue	16 ⁰⁰	277	8.9	17.9	3.2	3	95

Losiowa Gora

(53.566N, 18.7866E)

Speed Range: 9 - 16 kt**Wind directions:** 240 - 270 °

			Wind			Temp [°C]	Precipitation [$\frac{mm}{3h}$]	Humidity [%]
			Direction	Speed [knots]	Gusts [knots]			
6	Tue	19 ⁰⁰	250	8.3	18.2	3.4	4	96

Nowe nad Wisla

(53.6524N, 18.7355E)

Speed Range: 9 - 18 kt**Wind directions:** 80 - 110 °

			Wind			Temp [°C]	Precipitation [$\frac{mm}{3h}$]	Humidity [%]
			Direction	Speed [knots]	Gusts [knots]			
27	Tue	13 ⁰⁰	98	8.7	12.4	-7	0	53

Orlowo

(54.4457N, 18.5715E)

Speed Range: 10 - 18 kt**Wind directions:** 80 - 120 °

			Wind			Temp [°C]	Precipitation [$\frac{mm}{3h}$]	Humidity [%]
			Direction	Speed [knots]	Gusts [knots]			
26	Mon	1 ⁰⁰	92	8.2	11.7	-7.9	1	80
27	Tue	13 ⁰⁰	116	10.9	13.7	-6.8	0	62
27	Tue	16 ⁰⁰	94	13.4	17.2	-7.1	0	66
27	Tue	19 ⁰⁰	88	14.3	18.8	-8.8	0	74
27	Tue	22 ⁰⁰	93	13.8	17.5	-10.2	0	77
28	Wed	1 ⁰⁰	91	12.8	16.9	-10.7	0	80
28	Wed	4 ⁰⁰	87	13.3	18	-10.8	0	84
28	Wed	7 ⁰⁰	85	13.6	19	-10.7	0	85
28	Wed	10 ⁰⁰	82	13	17.8	-9.8	0	81
28	Wed	22 ⁰⁰	85	12.3	17.7	-9.1	0	77
1	Thu	1 ⁰⁰	81	10	14.8	-9.7	0	80
1	Thu	7 ⁰⁰	86	9.8	14.2	-10.5	0	86
1	Thu	10 ⁰⁰	87	9	12.1	-10	0	82
1	Thu	16 ⁰⁰	97	8.6	11.3	-9.3	0	80
1	Thu	19 ⁰⁰	117	8.4	12	-9.7	0	78

Borsk

(53.9518N, 17.9431E)

**Speed Range:** 0 - 10 kt**Wind directions:** 270 - 300 °

			Wind			Temp	Precipitation	Humidity
			Direction	Speed [knots]	Gusts [knots]	[°C]	[$\frac{mm}{3h}$]	[%]
27	Tue	13 ⁰⁰	106	7.9	11.3	-6.7	0	44
1	Thu	19 ⁰⁰	94	6.7	12.1	-10.9	0	71
1	Thu	22 ⁰⁰	97	7.2	14.1	-11.4	0	70
2	Fri	1 ⁰⁰	107	6.5	13.2	-11.8	0	73
2	Fri	4 ⁰⁰	101	5.7	11.7	-12.4	0	78
2	Fri	7 ⁰⁰	101	5.7	11.5	-12.7	0	80
2	Fri	10 ⁰⁰	112	6.1	10	-10	0	63
2	Fri	13 ⁰⁰	118	6	8.8	-7.4	0	52
2	Fri	16 ⁰⁰	116	6.6	10.6	-6.8	0	52
2	Fri	19 ⁰⁰	116	5.9	13.5	-8.4	0	61
3	Sat	4 ⁰⁰	114	7.3	15.6	-9.8	0	83
3	Sat	7 ⁰⁰	118	8	17.2	-9.9	0	85
6	Tue	4 ⁰⁰	95	3.5	4.7	1.2	0	97
6	Tue	16 ⁰⁰	291	5.8	13.5	3	3	97

Unislaw

(53.2141N, 18.3836E)

**Speed Range:** 8 - 18 kt**Wind directions:** 280 - 320 °

			Wind			Temp	Precipitation	Humidity
			Direction	Speed [knots]	Gusts [knots]	[°C]	[$\frac{mm}{3h}$]	[%]
6	Tue	13 ⁰⁰	306	6.6	10.2	3.3	4	98

Netherlands**Wijk aan Zee**

(52.4984N, 4.5872E)

Speed Range: 10 - 18 kt**Wind directions:** 240 - 300 °

			Wind			Temp	Precipitation	Humidity
			Direction	Speed [knots]	Gusts [knots]	[°C]	[$\frac{mm}{3h}$]	[%]
7	Wed	13 ⁰⁰	297	15.4	17.1	5.4	0	66



A. Wijk aan Zee B. Egmond aan Zee C. Petten D. Zoutelande E. Renesse

Egmond aan Zee

(52.6117N, 4.6192E)

Speed Range: 10 - 18 kt

Wind directions: 240 - 320 °

			Wind			Temp [°C]	Precipitation [$\frac{mm}{3h}$]	Humidity [%]
			Direction	Speed [knots]	Gusts [knots]			
7	Wed	1 ⁰⁰	316	15.3	21.6	5.7	1	86
7	Wed	4 ⁰⁰	306	13.1	18.7	5.7	1	86
7	Wed	7 ⁰⁰	319	14.5	20.9	5.3	0	82
7	Wed	13 ⁰⁰	292	14.9	17.2	5.7	0	64

Petten

(52.7777N, 4.6642E)

Speed Range: 10 - 18 kt

Wind directions: 255 - 330 °

			Wind			Temp [°C]	Precipitation [$\frac{mm}{3h}$]	Humidity [%]
			Direction	Speed [knots]	Gusts [knots]			
7	Wed	1 ⁰⁰	318	15.4	22.5	5.5	1	86
7	Wed	4 ⁰⁰	305	12.7	19.1	5.5	1	87
7	Wed	7 ⁰⁰	317	14.6	22.2	5.1	0	83
7	Wed	10 ⁰⁰	318	15.2	18.2	5.7	0	70
7	Wed	13 ⁰⁰	286	15	17.8	5.8	0	64

Zoutelande

(51.4953N, 3.4973E)

Speed Range: 10 - 18 kt
Wind directions: 210 - 255 °

			Wind			Temp [°C]	Precipitation [$\frac{mm}{3h}$]	Humidity [%]
			Direction	Speed [knots]	Gusts [knots]			
3	Sat	1 ⁰⁰	239	15.8	29.8	6.8	2	86
4	Sun	16 ⁰⁰	211	10.9	16.5	9.1	0	70

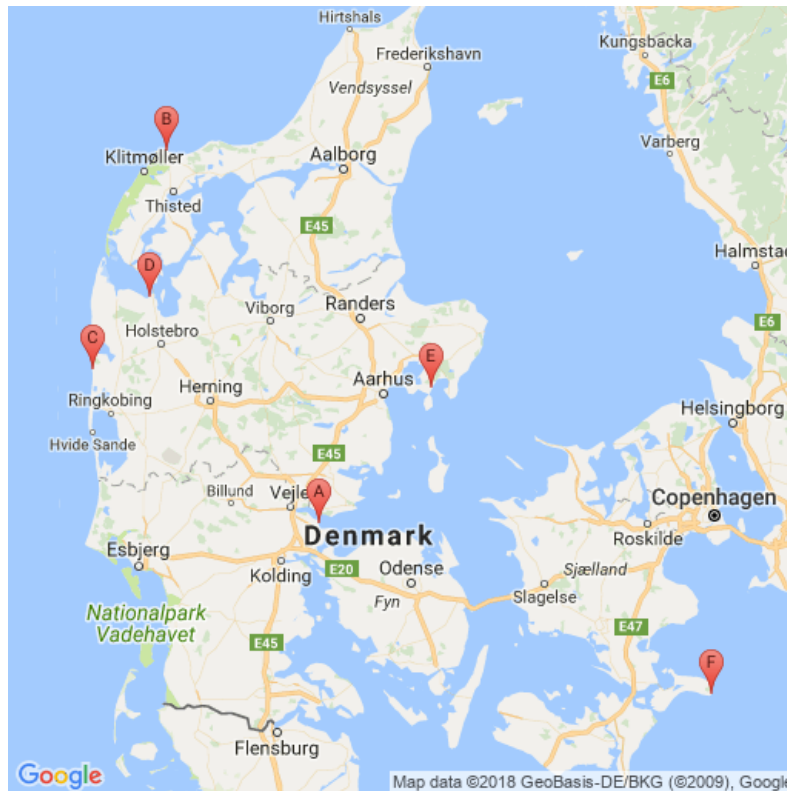
Renesse

(51.7398N, 3.81328E)

Speed Range: 10 - 18 kt
Wind directions: 330 - 30 °

			Wind			Temp [°C]	Precipitation [$\frac{mm}{3h}$]	Humidity [%]
			Direction	Speed [knots]	Gusts [knots]			
6	Tue	16 ⁰⁰	344	16.5	18.3	6.6	0	92
7	Wed	7 ⁰⁰	335	15.3	17.5	6.1	0	78
7	Wed	10 ⁰⁰	347	15.2	16.7	5.8	0	75

Denmark



A. Dune de la Hvidbjerg B. Hanstholm C. Husby Klit D. Toftum Bjerge E. Fuglso F. Moen Mons Klint

Dune de la Hvidbjerg

(55.6484N, 9.74182E)

Speed Range: 9 - 18 kt**Wind directions:** 75 - 105 °

			Wind			Temp	Precipitation	Humidity
			Direction	Speed [knots]	Gusts [knots]	[°C]	[$\frac{mm}{3h}$]	[%]
28	Wed	7 ⁰⁰	82	17.4	25.7	-6.7	0	75
28	Wed	10 ⁰⁰	82	17.2	22.5	-5.7	0	71
1	Thu	1 ⁰⁰	77	16.7	25.3	-5.7	0	77
1	Thu	7 ⁰⁰	79	16.9	25.2	-5.3	0	78
1	Thu	10 ⁰⁰	86	17.8	23.1	-4.5	0	74
1	Thu	13 ⁰⁰	84	17.7	22.3	-3.8	0	75
1	Thu	16 ⁰⁰	83	16.7	22.3	-3.6	0	75
1	Thu	19 ⁰⁰	92	17.1	24.2	-4	0	75
1	Thu	22 ⁰⁰	91	16.7	24.4	-4.5	0	77
2	Fri	1 ⁰⁰	88	15.4	22.4	-4	0	81
2	Fri	4 ⁰⁰	89	16.3	22.8	-3.7	0	81
2	Fri	7 ⁰⁰	94	16	22.6	-3.6	0	80
2	Fri	10 ⁰⁰	101	17.8	22.7	-3.3	0	79
2	Fri	16 ⁰⁰	101	17.8	23.5	-3.3	0	80
3	Sat	1 ⁰⁰	100	17.3	25	-3.2	0	82
6	Tue	7 ⁰⁰	77	10.7	19.3	2.6	0	95
6	Tue	13 ⁰⁰	80	10.2	16	3	1	95
6	Tue	16 ⁰⁰	96	8.4	13.8	3	1	96

Hanstholm

(57.1155N, 8.66258E)

Speed Range: 9 - 18 kt**Wind directions:** 25 - 65 °

			Wind			Temp	Precipitation	Humidity
			Direction	Speed [knots]	Gusts [knots]	[°C]	[$\frac{mm}{3h}$]	[%]
25	Sun	16 ⁰⁰	63	16.2	17.8	-2.1	0	62
26	Mon	7 ⁰⁰	63	14.1	16.1	-2.3	0	63
26	Mon	10 ⁰⁰	57	14.6	16	-2.1	0	64
26	Mon	13 ⁰⁰	45	14.5	15.8	-2.1	0	66
26	Mon	16 ⁰⁰	42	16.1	17.9	-2.1	0	65
26	Mon	19 ⁰⁰	52	16.6	19.8	-2.1	0	62
6	Tue	13 ⁰⁰	61	13.8	18	3.8	0	89

Husby Klit

(56.2596N, 8.13058E)

Speed Range: 9 - 18 kt**Wind directions:** 225 - 315 °

			Wind			Temp	Precipitation	Humidity
			Direction	Speed [knots]	Gusts [knots]	[°C]	[$\frac{mm}{3h}$]	[%]
7	Wed	13 ⁰⁰	276	11.2	14.5	4.8	1	90

Toftum Bjerge

(56.5457N, 8.5325E)

Speed Range: 9 - 18 kt**Wind directions:** 255 - 330 °

			Wind			Temp [°C]	Precipitation [$\frac{mm}{3h}$]	Humidity [%]
			Direction	Speed [knots]	Gusts [knots]			
7	Wed	13 ⁰⁰	265	8.7	12.6	4.4	2	92

Fuglso

(56.1862N, 10.5496E)

Speed Range: 10 - 18 kt**Wind directions:** 110 - 160 °

			Wind			Temp [°C]	Precipitation [$\frac{mm}{3h}$]	Humidity [%]
			Direction	Speed [knots]	Gusts [knots]			
2	Fri	19 ⁰⁰	111	15.4	20.5	-2.6	0	73
3	Sat	16 ⁰⁰	146	11.3	16.1	-0.5	1	90
3	Sat	19 ⁰⁰	150	9.7	15.8	0.5	0	94
4	Sun	1 ⁰⁰	144	10.5	18.1	2.2	0	96
4	Sun	4 ⁰⁰	138	13.8	24	2	0	92
4	Sun	7 ⁰⁰	147	13.8	23.5	2	1	91
4	Sun	10 ⁰⁰	158	11.9	19.6	1.7	3	95
5	Mon	1 ⁰⁰	153	12.4	21.2	2.7	0	93
6	Tue	19 ⁰⁰	111	10.2	16.8	3.2	2	96
6	Tue	22 ⁰⁰	119	10.5	16.3	2.9	1	95
7	Wed	1 ⁰⁰	121	8.4	12.6	2.9	1	97
7	Wed	4 ⁰⁰	130	9.5	14.4	3.4	1	98
7	Wed	7 ⁰⁰	149	8.7	13.1	3.7	1	97
7	Wed	10 ⁰⁰	155	9.4	13.3	4	1	95

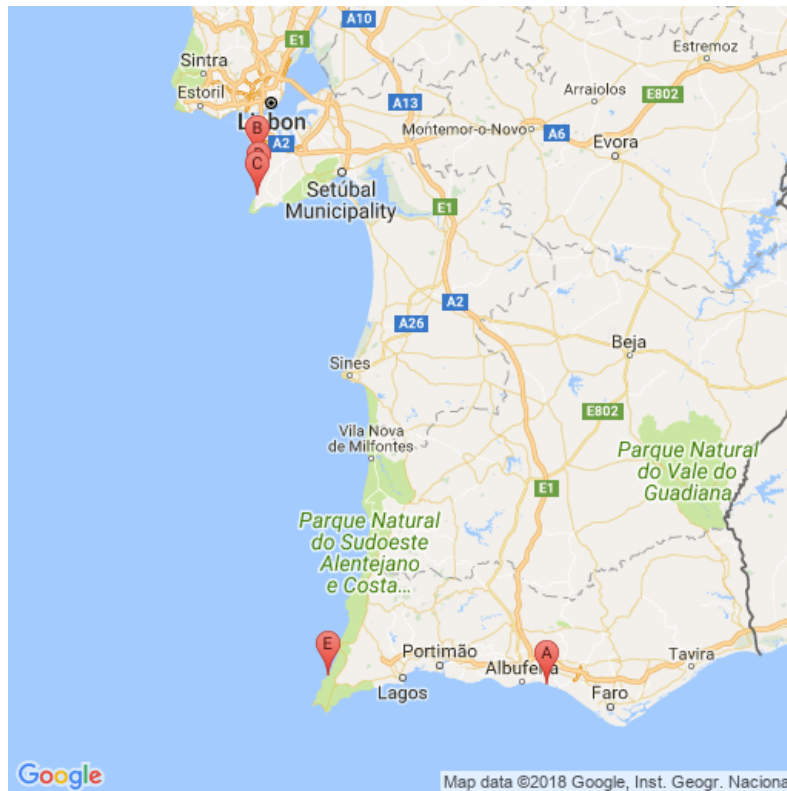
Moen Mons Klint

(54.9522N, 12.5465E)

Speed Range: 8 - 16 kt**Wind directions:** 60 - 120 °

			Wind			Temp [°C]	Precipitation [$\frac{mm}{3h}$]	Humidity [%]
			Direction	Speed [knots]	Gusts [knots]			
5	Mon	13 ⁰⁰	116	10.2	12.4	3	1	96
5	Mon	16 ⁰⁰	111	9.8	11.9	3	0	96
5	Mon	19 ⁰⁰	99	8	9	3	0	95
5	Mon	22 ⁰⁰	69	7.8	8.7	3.1	0	95
6	Tue	1 ⁰⁰	82	8.5	9.6	3.2	0	96
6	Tue	4 ⁰⁰	68	10.8	13.3	3.1	0	95
6	Tue	7 ⁰⁰	68	12.7	17	3	0	95
6	Tue	10 ⁰⁰	85	11.6	14.6	3.2	0	96
6	Tue	13 ⁰⁰	91	11	13.8	3.2	1	96
6	Tue	16 ⁰⁰	107	11.3	14.1	3.2	1	97

Portugal



A. Praia da Falesia B. Fonte da Telha C. Bicas D. Meco E. Praia da Cordoama

Praia da Falesia

(37.0825N, 8.15512W)

Speed Range: 8 - 14 kt

Wind directions: 150 - 210 °

			Wind			Temp	Precipitation	Humidity
			Direction	Speed [knots]	Gusts [knots]	[°C]	[$\frac{mm}{3h}$]	[%]
3	Sat	15 ⁰⁰	196	10.4	14.5	15.7	1	89
3	Sat	18 ⁰⁰	192	13.8	23	15.3	5	97

Fonte da Telha

(38.5611N, 9.1888W)

Speed Range: 6 - 14 kt

Wind directions: 260 - 320 °

			Wind			Temp	Precipitation	Humidity
			Direction	Speed [knots]	Gusts [knots]	[°C]	[$\frac{mm}{3h}$]	[%]
5	Mon	9 ⁰⁰	274	12.6	17	12.2	1	73
5	Mon	18 ⁰⁰	261	13.7	17.3	12	1	70
6	Tue	0 ⁰⁰	279	10.8	14.6	11.1	2	74
6	Tue	3 ⁰⁰	293	7.4	9.9	10.8	1	73
6	Tue	6 ⁰⁰	287	7	9.4	10.5	0	71
6	Tue	9 ⁰⁰	268	12.9	16.7	10.9	2	72

Bicas*(38.4623N, 9.1928W)***Speed Range:** 6 - 14 kt**Wind directions:** 280 - 335 °

			Wind			Temp	Precipitation	Humidity
			Direction	Speed [knots]	Gusts [knots]	[°C]	[$\frac{mm}{3h}$]	[%]
5	Mon	9 ⁰⁰	274	13.9	17.6	12.4	1	74
6	Tue	0 ⁰⁰	280	12.4	15.1	11.5	1	74
6	Tue	3 ⁰⁰	293	8.8	10.8	11.4	0	72
6	Tue	6 ⁰⁰	290	8.6	10.5	11.2	0	70
7	Wed	12 ⁰⁰	320	10.4	11.6	12.8	0	58

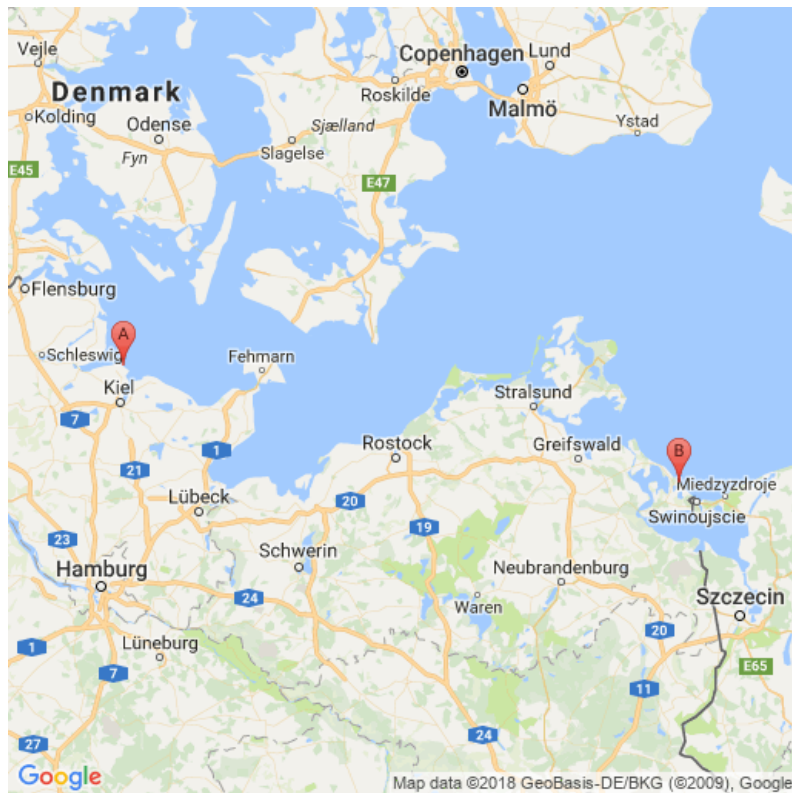
Meco*(38.4866N, 9.1835W)***Speed Range:** 8 - 14 kt**Wind directions:** 260 - 335 °

			Wind			Temp	Precipitation	Humidity
			Direction	Speed [knots]	Gusts [knots]	[°C]	[$\frac{mm}{3h}$]	[%]
5	Mon	9 ⁰⁰	274	13.9	17.6	12.4	1	74
6	Tue	0 ⁰⁰	280	12.4	15.1	11.5	1	74
6	Tue	3 ⁰⁰	293	8.8	10.8	11.4	0	72
6	Tue	6 ⁰⁰	290	8.6	10.5	11.2	0	70
7	Wed	12 ⁰⁰	320	10.4	11.6	12.8	0	58

Praia da Cordoama*(37.1073N, 8.9391W)***Speed Range:** 6 - 14 kt**Wind directions:** 240 - 330 °

			Wind			Temp	Precipitation	Humidity
			Direction	Speed [knots]	Gusts [knots]	[°C]	[$\frac{mm}{3h}$]	[%]
26	Mon	21 ⁰⁰	252	9.7	15.8	13.8	1	89
27	Tue	0 ⁰⁰	253	11.8	20.3	13.8	0	88
27	Tue	3 ⁰⁰	257	12.3	21.2	13.8	0	86
27	Tue	6 ⁰⁰	241	9.3	16.4	13.6	0	85
5	Mon	6 ⁰⁰	256	12.8	18.5	11.6	6	83
5	Mon	18 ⁰⁰	268	12.3	18.1	13.3	0	73
5	Mon	21 ⁰⁰	263	12.7	17.2	12.7	1	76
6	Tue	3 ⁰⁰	287	14	17.7	11.8	1	77
6	Tue	6 ⁰⁰	287	12.4	15.6	11.8	0	75
6	Tue	9 ⁰⁰	282	14	17.1	12.3	0	72
7	Wed	9 ⁰⁰	313	14	17.3	12.3	0	62
7	Wed	12 ⁰⁰	307	12.7	14.6	13.2	0	60

Germany



A. Stohl B. Bansin auf Usedom

Stohl

(54.4758N, 10.1558E)

Speed Range: 10 - 18 kt

Wind directions: 345 - 80 °

			Wind			Temp [°C]	Precipitation [$\frac{mm}{3h}$]	Humidity [%]
			Direction	Speed [knots]	Gusts [knots]			
25	Sun	13 ⁰⁰	53	13.1	14.1	-2.3	NULL	67
25	Sun	16 ⁰⁰	57	14.5	15.8	-2	0	63
25	Sun	19 ⁰⁰	59	15.5	17.6	-1.8	0	64
25	Sun	22 ⁰⁰	58	17.1	19	-1.8	0	66
26	Mon	1 ⁰⁰	55	17.8	19.1	-2.2	0	71
26	Mon	4 ⁰⁰	49	16.7	17.9	-2.7	0	70
26	Mon	7 ⁰⁰	49	17	19.2	-2.9	0	71
26	Mon	16 ⁰⁰	37	17.1	18.9	-0.7	0	57
26	Mon	19 ⁰⁰	47	16.3	19.3	-1.4	0	62
26	Mon	22 ⁰⁰	57	16	18.8	-1.5	0	64
27	Tue	1 ⁰⁰	54	15.9	18.2	-1.8	0	68
27	Tue	4 ⁰⁰	49	16.2	18.5	-2.3	0	71
27	Tue	7 ⁰⁰	52	17.2	19.3	-2.8	0	75
27	Tue	22 ⁰⁰	61	17.7	19.5	-3.8	1	73
5	Mon	22 ⁰⁰	76	8.3	11.1	3.5	0	96
6	Tue	1 ⁰⁰	69	10	13.5	3.7	0	96
6	Tue	4 ⁰⁰	68	13.2	17.6	3.7	0	96

Bansin auf Usedom

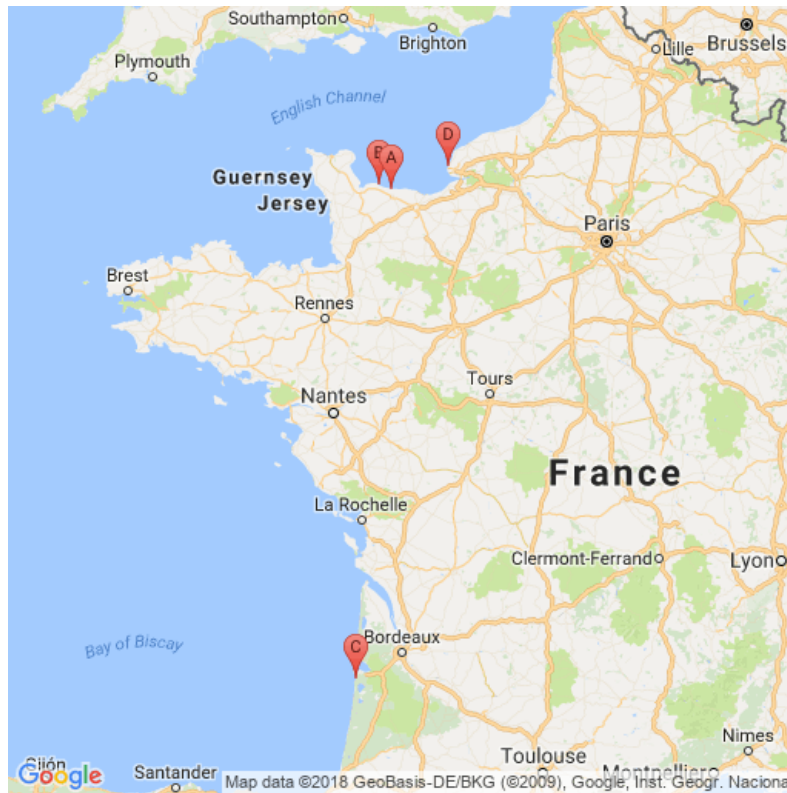
(53.99N, 14.1197E)

Speed Range: 6 - 14 kt

Wind directions: 25 - 65 °

			Wind			Temp [°C]	Precipitation [$\frac{mm}{3h}$]	Humidity [%]
			Direction	Speed [knots]	Gusts [knots]			
25	Sun	19 ⁰⁰	61	12.1	14.8	-1.7	1	72
26	Mon	22 ⁰⁰	51	8.8	11.7	-2.5	0	70
27	Tue	7 ⁰⁰	26	8.5	12.7	-3.1	1	74

France



A. Commes B. Vierville sur mer C. Dune du Pilat D. Octeville Le Havre

Commes

(49.3461N, 0.72556W)

Speed Range: 8 - 16 kt**Wind directions:** 350 - 60 °

			Wind			Temp	Precipitation	Humidity
			Direction	Speed [knots]	Gusts [knots]	[°C]	[$\frac{mm}{3h}$]	[%]
27	Tue	16 ⁰⁰	56	14.3	18.4	1.8	0	38
6	Tue	1 ⁰⁰	0	8.4	13	7.6	0	96
6	Tue	22 ⁰⁰	359	8.1	12.8	5.6	3	92
7	Wed	1 ⁰⁰	17	12.5	19.1	5.7	5	90
7	Wed	4 ⁰⁰	8	15.8	22	5.1	4	86
7	Wed	7 ⁰⁰	1	12.9	19.6	4.3	1	83
7	Wed	10 ⁰⁰	7	13.7	17.2	5.1	0	79
7	Wed	13 ⁰⁰	360	12.9	14.6	5.9	0	71

Vierville sur mer

(49.3828N, 0.904167W)

Speed Range: 8 - 16 kt**Wind directions:** 30 - 60 °

			Wind			Temp	Precipitation	Humidity
			Direction	Speed [knots]	Gusts [knots]	[°C]	[$\frac{mm}{3h}$]	[%]
5	Mon	7 ⁰⁰	58	13.6	16.6	7.6	5	95
5	Mon	19 ⁰⁰	48	7.6	9.1	9.2	3	87

Dune du Pilat

(44.5781N, 1.2247W)

Speed Range: 6 - 16 kt**Wind directions:** 270 - 360 °

			Wind			Temp	Precipitation	Humidity
			Direction	Speed [knots]	Gusts [knots]	[°C]	[$\frac{mm}{3h}$]	[%]
6	Tue	19 ⁰⁰	283	9.8	14	9.5	1	74
6	Tue	22 ⁰⁰	305	6.9	9	9	0	73
7	Wed	1 ⁰⁰	293	4.8	6.7	8.4	0	70
7	Wed	4 ⁰⁰	288	6.5	8.8	8.3	0	69
7	Wed	7 ⁰⁰	301	9.9	12.6	8.3	0	70
7	Wed	10 ⁰⁰	291	11	14.1	9.5	0	64

Octeville Le Havre

(49.547N, 0.0852E)

Speed Range: 8 - 14 kt

Wind directions: 270 - 315 °

			Wind			Temp [°C]	Precipitation [$\frac{mm}{3h}$]	Humidity [%]
			Direction	Speed [knots]	Gusts [knots]			
6	Tue	16 ⁰⁰	283	7.1	8.2	6.9	1	85

Spain



- A. La Herradura B. El Bosque C. Teba D. Algodonales - Levante E. Algodonales - Poniente F. Matalascañas
 G. Conil - La Fontanilla H. Benalmadena

La Herradura

(36.7307N, 3.7345W)

Speed Range: 6 - 14 kt

Wind directions: 240 - 310 °

			Wind			Temp	Precipitation	Humidity
			Direction	Speed [knots]	Gusts [knots]	[°C]	[$\frac{mm}{3h}$]	[%]
26	Mon	19 ⁰⁰	276	7.3	8.6	12.8	0	75
27	Tue	1 ⁰⁰	255	11.2	16.2	12.1	1	90
27	Tue	4 ⁰⁰	280	8.2	10.2	12	4	90
27	Tue	7 ⁰⁰	287	10	12.3	12.6	1	85
27	Tue	10 ⁰⁰	290	10.9	13.5	13.5	0	75
27	Tue	13 ⁰⁰	281	9.4	11.2	14	0	71
27	Tue	16 ⁰⁰	256	11.6	14.3	14.6	0	70
27	Tue	19 ⁰⁰	258	7.9	9.1	13.8	0	79
27	Tue	22 ⁰⁰	260	4.7	5.7	13.1	0	86
28	Wed	16 ⁰⁰	251	7.1	12.9	15.4	0	63
28	Wed	19 ⁰⁰	299	6.7	13.6	13.7	0	79
28	Wed	22 ⁰⁰	261	6.7	10.3	13.2	1	91
1	Thu	16 ⁰⁰	249	14	18.7	14.2	1	83
1	Thu	19 ⁰⁰	252	12.4	16.7	14	1	84
1	Thu	22 ⁰⁰	258	8.8	9.7	13.6	0	87
2	Fri	1 ⁰⁰	271	8.4	9.2	13.2	0	88
2	Fri	4 ⁰⁰	280	7.1	7.9	13	0	88
2	Fri	7 ⁰⁰	246	6.6	10.1	13	0	91
2	Fri	13 ⁰⁰	255	9.9	13.7	13.3	4	94
2	Fri	16 ⁰⁰	254	8.5	9.6	14.1	3	92
2	Fri	22 ⁰⁰	271	5.9	6.7	13.2	0	91
3	Sat	1 ⁰⁰	281	5.5	6.3	13.2	0	86
4	Sun	10 ⁰⁰	242	9.3	20.4	13.2	2	95
4	Sun	13 ⁰⁰	251	8.8	13.6	13.8	0	90
4	Sun	22 ⁰⁰	260	10.7	14.7	12.9	0	88
5	Mon	1 ⁰⁰	256	12.1	20.7	12.1	0	84
5	Mon	4 ⁰⁰	264	11.2	17.2	12.1	1	80
5	Mon	7 ⁰⁰	246	12.5	18	11.8	0	82
5	Mon	16 ⁰⁰	258	11.4	17.9	13.1	4	76
5	Mon	19 ⁰⁰	264	12.2	18.2	13.2	0	73
5	Mon	22 ⁰⁰	303	7.6	8.8	12.1	0	73
6	Tue	4 ⁰⁰	289	7.3	7.4	10.5	2	77
6	Tue	7 ⁰⁰	309	4.4	4.7	10.4	1	68
6	Tue	10 ⁰⁰	264	5.7	5.7	10.6	0	70
6	Tue	16 ⁰⁰	241	11.5	12.9	12.2	0	74
6	Tue	19 ⁰⁰	262	13	16.3	12.1	1	72
6	Tue	22 ⁰⁰	282	12	16.6	11.1	1	68
7	Wed	1 ⁰⁰	292	10.1	14.5	10.3	0	67
7	Wed	4 ⁰⁰	302	9.4	13.5	9.7	0	67
7	Wed	10 ⁰⁰	301	10.6	16.4	10	0	61
7	Wed	13 ⁰⁰	292	12.1	20.3	11.6	0	56

El Bosque

(36.7538N, 5.4898W)

Speed Range: 2 - 10 kt**Wind directions:** 200 - 290 °

			Wind			Temp	Precipitation	Humidity
			Direction	Speed [knots]	Gusts [knots]	[°C]	[$\frac{mm}{3h}$]	[%]
25	Sun	16 ⁰⁰	244	1.6	2	12.7	1	69
25	Sun	19 ⁰⁰	216	1.7	2.4	10.3	0	82
26	Mon	16 ⁰⁰	225	8.5	13.9	12.8	1	78
27	Tue	1 ⁰⁰	221	7.6	16.9	10	3	97
27	Tue	4 ⁰⁰	225	5.1	13.1	8.4	1	98
27	Tue	7 ⁰⁰	233	5	15.6	8.1	1	99
27	Tue	10 ⁰⁰	260	6.9	14.6	10.3	1	90
27	Tue	13 ⁰⁰	249	7.2	12.8	11.6	1	87
27	Tue	19 ⁰⁰	212	7	16	11.1	1	96
1	Thu	7 ⁰⁰	204	9.8	28.4	10.7	27	97
1	Thu	22 ⁰⁰	231	8.6	21.3	11	1	98
2	Fri	1 ⁰⁰	213	8.9	20.8	11.1	0	98
2	Fri	4 ⁰⁰	206	8.7	22.4	11.6	1	98
2	Fri	13 ⁰⁰	243	7.3	13.3	13.2	6	94
2	Fri	16 ⁰⁰	229	8.9	14.4	13.1	2	91
2	Fri	19 ⁰⁰	224	7.3	15.8	12.1	0	96
3	Sat	13 ⁰⁰	212	9.1	15.4	14.1	1	92
3	Sat	16 ⁰⁰	219	7.4	12.8	13.7	2	95
5	Mon	4 ⁰⁰	231	10	25.7	8.1	3	96
5	Mon	19 ⁰⁰	252	7.8	19.3	8.7	1	91
6	Tue	10 ⁰⁰	240	5.5	9.1	8.2	1	90
6	Tue	13 ⁰⁰	245	8.3	12.4	9.9	1	83
6	Tue	19 ⁰⁰	256	8	19.3	7	2	92
6	Tue	22 ⁰⁰	255	4.6	15.8	5.4	2	95
7	Wed	1 ⁰⁰	263	3.9	12.9	5.2	3	95
7	Wed	4 ⁰⁰	251	2.4	6.9	4.3	1	97
7	Wed	7 ⁰⁰	267	2.2	3.4	3	0	96
7	Wed	13 ⁰⁰	283	9.2	15.4	9.4	0	68

Teba

(36.9798N, 4.92624W)

Speed Range: 4 - 14 kt**Wind directions:** 270 - 30 °

			Wind			Temp	Precipitation	Humidity
			Direction	Speed [knots]	Gusts [knots]	[°C]	[$\frac{mm}{3h}$]	[%]
25	Sun	13 ⁰⁰	355	3.7	3.3	11.1	NULL	73
27	Tue	13 ⁰⁰	272	11.7	18.7	13.2	0	68
7	Wed	10 ⁰⁰	279	13.5	21	6.1	0	80

Algodonales - Levante*(36.8981N, 5.3935W)***Speed Range:** 2 - 10 kt**Wind directions:** 110 - 160 °

			Wind			Temp	Precipitation	Humidity
			Direction	Speed [knots]	Gusts [knots]	[°C]	$[\frac{mm}{3h}]$	[%]
25	Sun	22 ⁰⁰	120	2.8	3.4	7.9	0	87
26	Mon	1 ⁰⁰	120	4.1	4.7	7.1	0	89
26	Mon	4 ⁰⁰	126	4.6	5.2	6.5	0	89
26	Mon	7 ⁰⁰	127	5.4	6	6.2	0	84
26	Mon	10 ⁰⁰	133	5.1	6.4	11.6	0	67
26	Mon	13 ⁰⁰	136	4.9	6.2	18.5	0	49
26	Mon	19 ⁰⁰	139	3.8	5.4	10.3	4	93

Algodonales - Poniente*(36.8949N, 5.4161W)***Speed Range:** 2 - 10 kt**Wind directions:** 210 - 250 °

			Wind			Temp	Precipitation	Humidity
			Direction	Speed [knots]	Gusts [knots]	[°C]	$[\frac{mm}{3h}]$	[%]
25	Sun	19 ⁰⁰	230	0.8	1.4	10.7	0	78
26	Mon	16 ⁰⁰	232	9	12.9	14.8	1	70
27	Tue	1 ⁰⁰	227	9.2	19.9	10.4	2	95
27	Tue	4 ⁰⁰	227	7	18.6	9.2	1	96
27	Tue	7 ⁰⁰	231	7	18.7	8.5	1	97
27	Tue	19 ⁰⁰	217	7.9	17.3	11.4	1	92
2	Fri	19 ⁰⁰	227	9	18.7	12.4	0	93
3	Sat	13 ⁰⁰	213	10	16.2	15	1	85
3	Sat	16 ⁰⁰	222	9.7	16.2	14.5	1	91
6	Tue	10 ⁰⁰	236	7.2	11.6	8.6	1	88
6	Tue	13 ⁰⁰	242	10	14.8	10.4	1	79
6	Tue	22 ⁰⁰	245	6.3	17.4	5.6	1	93
7	Wed	1 ⁰⁰	246	5.1	14.6	5.3	2	94
7	Wed	4 ⁰⁰	232	4.7	12.9	4.6	1	95
7	Wed	7 ⁰⁰	240	5.2	12.9	3.7	0	95

Matalascañas*(37.0161N, 6.5795W)***Speed Range:** 8 - 16 kt**Wind directions:** 210 - 240 °

			Wind			Temp	Precipitation	Humidity
			Direction	Speed [knots]	Gusts [knots]	[°C]	$[\frac{mm}{3h}]$	[%]
27	Tue	13 ⁰⁰	238	12.7	16.9	16.8	0	70
27	Tue	16 ⁰⁰	231	15.8	21.5	16.3	1	76
2	Fri	19 ⁰⁰	239	15.9	22.7	16.5	0	84
2	Fri	22 ⁰⁰	227	12.3	20.3	15.8	0	90
3	Sat	1 ⁰⁰	216	11.7	18.9	15.5	0	92
3	Sat	13 ⁰⁰	217	11.6	14.9	17.5	0	82
3	Sat	16 ⁰⁰	220	12.5	16.9	16.8	1	87

Conil - La Fontanilla*(36.2847N, 6.10232W)***Speed Range:** 10 - 18 kt**Wind directions:** 205 - 245 °

			Wind			Temp	Precipitation	Humidity
			Direction	Speed [knots]	Gusts [knots]	[°C]	$[\frac{mm}{3h}]$	[%]
26	Mon	22 ⁰⁰	223	14.1	20.8	14.2	5	89
27	Tue	13 ⁰⁰	235	14.6	19.7	16.3	1	77
27	Tue	16 ⁰⁰	224	17.1	22.7	16.1	0	79
27	Tue	19 ⁰⁰	215	12.7	21.8	14.5	0	89
1	Thu	22 ⁰⁰	238	15.5	27.1	15	1	89
2	Fri	1 ⁰⁰	222	15.4	27.6	14.9	1	92
2	Fri	16 ⁰⁰	229	12.9	20.3	15.8	2	91
2	Fri	19 ⁰⁰	224	12.1	20.7	15.2	0	92
2	Fri	22 ⁰⁰	206	9.6	17.2	14.3	0	94
3	Sat	10 ⁰⁰	206	9.6	15.5	15.8	1	95
3	Sat	13 ⁰⁰	207	13.4	20.2	16.1	3	94
4	Sun	19 ⁰⁰	243	17.5	29.5	14.9	1	82

Benalmadena*(36.5743N, 4.5841W)***Speed Range:** 10 - 18 kt**Wind directions:** 120 - 150 °

			Wind			Temp	Precipitation	Humidity
			Direction	Speed [knots]	Gusts [knots]	[°C]	$[\frac{mm}{3h}]$	[%]
1	Thu	4 ⁰⁰	133	9.3	12.6	12.9	1	95
1	Thu	7 ⁰⁰	137	16	25	13.1	6	92

Italy



A. Monterosso **B.** Bergeggi **C.** Spotorno-Basso **D.** Noli **E.** Finale Ligure **F.** Ceriale - Monte Piccaro **G.** Alassio - Monte Piscivino **H.** Alassio - Puerta del Sol **I.** Laigueglia **J.** Andora-Rollo **K.** Ospedaletti Monte Nero Alto **L.** Pianoro **M.** Norma Latina **N.** Boville Ernica **O.** Monte Caira - Terelle **P.** Serrone **Q.** Castelluccio - Fontanile **R.** Rifugio Perugia **S.** Forca di Presta **T.** Bassano - Camillo **U.** Bassano - East **V.** Bassano - South (da Bepi) **W.** Bassano - Casette **X.** Bassano - Mt. Legnarola **Y.** Bassano - Panettone

Monterosso

(44.1527N, 9.66955E)

Speed Range: 4 - 10 kt**Wind directions:** 120 - 285 °

			Wind			Temp	Precipitation	Humidity
			Direction	Speed [knots]	Gusts [knots]	[°C]	[$\frac{mm}{3h}$]	[%]
2	Fri	22 ⁰⁰	129	2.4	3.5	8.3	1	90
3	Sat	4 ⁰⁰	183	3	4.3	9	2	97
3	Sat	7 ⁰⁰	249	2.5	4.2	8.8	0	95
3	Sat	10 ⁰⁰	171	2.3	4.7	9.9	0	86
3	Sat	13 ⁰⁰	125	4	6.3	10.8	0	84
3	Sat	16 ⁰⁰	178	5.2	10.1	10.4	1	95
3	Sat	19 ⁰⁰	250	4.2	6.6	10.4	1	95
4	Sun	10 ⁰⁰	141	7.8	13.6	10.6	1	94
4	Sun	13 ⁰⁰	130	6.8	13.2	11	1	88
5	Mon	4 ⁰⁰	183	8.1	13.8	12.1	4	97
5	Mon	7 ⁰⁰	169	8.4	15.1	12	4	96
6	Tue	4 ⁰⁰	206	7.4	14.3	10.3	10	87
6	Tue	7 ⁰⁰	186	5.6	11	9.7	1	87
6	Tue	10 ⁰⁰	199	9.2	15.3	11.6	0	76
6	Tue	16 ⁰⁰	201	7.6	13.3	11.7	0	70
6	Tue	19 ⁰⁰	165	3.1	5.1	9.6	0	78
6	Tue	22 ⁰⁰	161	4.1	6	9	1	82
7	Wed	10 ⁰⁰	122	5.6	6.8	10.3	0	72
7	Wed	13 ⁰⁰	173	4.9	5.9	10.9	1	72

Bergeggi

(44.2515N, 8.4403E)

Speed Range: 4 - 10 kt**Wind directions:** 120 - 240 °

			Wind			Temp	Precipitation	Humidity
			Direction	Speed [knots]	Gusts [knots]	[°C]	[$\frac{mm}{3h}$]	[%]
3	Sat	13 ⁰⁰	125	6	6.1	10	0	81
4	Sun	10 ⁰⁰	141	5.9	8.1	11.3	0	92
5	Mon	7 ⁰⁰	142	4	7.2	10.9	0	93
6	Tue	4 ⁰⁰	200	9.2	13.8	10.8	0	73
6	Tue	10 ⁰⁰	208	10	14	11.9	0	65
6	Tue	22 ⁰⁰	175	6.9	11.4	11.2	0	73

Spotorno-Basso

(44.235N, 8.4245E)

Speed Range: 4 - 10 kt**Wind directions:** 120 - 240 °

			Wind			Temp	Precipitation	Humidity
			Direction	Speed [knots]	Gusts [knots]	[°C]	[$\frac{mm}{3h}$]	[%]
3	Sat	13 ⁰⁰	125	6	6.1	10	0	81
4	Sun	10 ⁰⁰	141	5.9	8.1	11.3	0	92
5	Mon	7 ⁰⁰	142	4	7.2	10.9	0	93
6	Tue	4 ⁰⁰	200	9.2	13.8	10.8	0	73
6	Tue	10 ⁰⁰	208	10	14	11.9	0	65
6	Tue	22 ⁰⁰	175	6.9	11.4	11.2	0	73

Noli

(44.1961N, 8.41056E)

Speed Range: 4 - 10 kt**Wind directions:** 30 - 60 °

			Wind			Temp	Precipitation	Humidity
			Direction	Speed [knots]	Gusts [knots]	[°C]	[$\frac{mm}{3h}$]	[%]
27	Tue	16 ⁰⁰	35	2.1	3.4	1.5	0	46
7	Wed	10 ⁰⁰	52	3.9	3.6	10	0	68

Finale Ligure

(44.1841N, 8.373E)

Speed Range: 4 - 10 kt**Wind directions:** 150 - 210 °

			Wind			Temp	Precipitation	Humidity
			Direction	Speed [knots]	Gusts [knots]	[°C]	[$\frac{mm}{3h}$]	[%]
4	Sun	10 ⁰⁰	155	4.5	7.2	10.3	0	94
5	Mon	7 ⁰⁰	168	3.3	6.7	9.4	0	96
6	Tue	19 ⁰⁰	196	8.9	13.1	9.8	0	73
6	Tue	22 ⁰⁰	193	5.8	10	9.5	0	76

Ceriale - Monte Piccaro

(44.1054N, 8.2307E)

Speed Range: 4 - 10 kt**Wind directions:** 160 - 240 °

			Wind			Temp	Precipitation	Humidity
			Direction	Speed [knots]	Gusts [knots]	[°C]	[$\frac{mm}{3h}$]	[%]
4	Sun	10 ⁰⁰	172	4.2	7.2	10.5	0	93
5	Mon	7 ⁰⁰	188	3.9	7.5	9.6	0	96
6	Tue	4 ⁰⁰	221	8.9	13.2	8.8	0	78
6	Tue	19 ⁰⁰	206	9.2	14.3	9.8	0	73
6	Tue	22 ⁰⁰	210	6	10.2	9.3	0	76

Alassio - Monte Piscivino

(44.0285N, 8.1627E)

Speed Range: 4 - 10 kt

Wind directions: 160 - 240 °

			Wind			Temp	Precipitation	Humidity
			Direction	Speed [knots]	Gusts [knots]	[°C]	[$\frac{mm}{3h}$]	[%]
4	Sun	10 ⁰⁰	196	4.8	8.1	11.8	0	88
5	Mon	7 ⁰⁰	204	5.5	8.6	10.7	0	96
6	Tue	4 ⁰⁰	228	9.7	14.6	9.5	0	75
6	Tue	19 ⁰⁰	220	9.9	15.9	10.1	0	71
6	Tue	22 ⁰⁰	231	6.5	10.5	9.5	0	73

Alassio - Puerta del Sol

(43.9923N, 8.1591E)

Speed Range: 4 - 10 kt

Wind directions: 70 - 110 °

			Wind			Temp	Precipitation	Humidity
			Direction	Speed [knots]	Gusts [knots]	[°C]	[$\frac{mm}{3h}$]	[%]
7	Wed	13 ⁰⁰	96	5.3	3.9	10.7	0	65

Laigueglia

(43.9652N, 8.1607E)

Speed Range: 4 - 10 kt

Wind directions: 30 - 110 °

			Wind			Temp	Precipitation	Humidity
			Direction	Speed [knots]	Gusts [knots]	[°C]	[$\frac{mm}{3h}$]	[%]
26	Mon	16 ⁰⁰	36	9.1	11.2	2.3	0	48
26	Mon	19 ⁰⁰	33	7.9	9.9	1.4	0	54
27	Tue	13 ⁰⁰	34	8.7	9.4	0.9	0	56
27	Tue	16 ⁰⁰	61	6	7.1	1.4	0	56
27	Tue	19 ⁰⁰	56	5.1	6.6	1.2	0	56
27	Tue	22 ⁰⁰	36	6.5	7.1	1.5	0	58
28	Wed	1 ⁰⁰	35	7.4	7.9	1.3	0	62
3	Sat	10 ⁰⁰	102	2.1	3.5	9.5	0	77
4	Sun	19 ⁰⁰	59	4.7	5.4	10.5	4	90
7	Wed	10 ⁰⁰	36	4.4	3.3	10.5	0	58
7	Wed	13 ⁰⁰	98	5.4	4.1	10.6	0	66

Andora-Rollo

(43.9461N, 8.125E)

Speed Range: 4 - 10 kt**Wind directions:** 30 - 240 °

			Wind			Temp	Precipitation	Humidity
			Direction	Speed [knots]	Gusts [knots]	[°C]	$[\frac{mm}{3h}]$	[%]
26	Mon	16 ⁰⁰	36	9.1	11.2	2.3	0	48
26	Mon	19 ⁰⁰	33	7.9	9.9	1.4	0	54
27	Tue	13 ⁰⁰	34	8.7	9.4	0.9	0	56
27	Tue	16 ⁰⁰	61	6	7.1	1.4	0	56
27	Tue	19 ⁰⁰	56	5.1	6.6	1.2	0	56
27	Tue	22 ⁰⁰	36	6.5	7.1	1.5	0	58
28	Wed	1 ⁰⁰	35	7.4	7.9	1.3	0	62
3	Sat	10 ⁰⁰	102	2.1	3.5	9.5	0	77
3	Sat	13 ⁰⁰	139	4.9	5.7	10.4	0	84
4	Sun	10 ⁰⁰	202	5.4	9	12.1	0	88
4	Sun	19 ⁰⁰	59	4.7	5.4	10.5	4	90
5	Mon	7 ⁰⁰	208	6.6	10.1	11.1	0	96
6	Tue	22 ⁰⁰	237	6.9	10.9	9.7	0	73
7	Wed	10 ⁰⁰	36	4.4	3.3	10.5	0	58
7	Wed	13 ⁰⁰	98	5.4	4.1	10.6	0	66

Ospedaletti Monte Nero Alto

(43.8076N, 7.6893E)

Speed Range: 4 - 10 kt**Wind directions:** 80 - 280 °

			Wind			Temp	Precipitation	Humidity
			Direction	Speed [knots]	Gusts [knots]	[°C]	$[\frac{mm}{3h}]$	[%]
27	Tue	19 ⁰⁰	82	8.1	8.2	2.4	0	62
2	Fri	13 ⁰⁰	105	6.8	7.4	11.6	0	68
2	Fri	16 ⁰⁰	124	4.6	4.2	11.3	0	69
3	Sat	1 ⁰⁰	256	2	2.5	9.6	0	78
3	Sat	4 ⁰⁰	225	2.2	3.5	9.3	0	81
3	Sat	10 ⁰⁰	109	2.6	1.8	10.3	0	78
3	Sat	13 ⁰⁰	191	3.9	4.9	11	0	78
3	Sat	16 ⁰⁰	230	6.5	8.1	12.2	0	81
4	Sun	10 ⁰⁰	202	4.4	5.7	12.6	0	88
4	Sun	16 ⁰⁰	270	4.6	6.5	11.6	4	88
5	Mon	4 ⁰⁰	211	3	4.1	12.2	0	93
5	Mon	7 ⁰⁰	250	4.6	6.4	12.4	0	92
5	Mon	10 ⁰⁰	210	7.6	12.3	12.5	5	90
6	Tue	19 ⁰⁰	257	9.9	13.5	11.8	0	69
7	Wed	13 ⁰⁰	100	7.4	6.3	11.1	0	63

Pianoro

(43.8285N, 7.7141E)

Speed Range: 4 - 10 kt**Wind directions:** 160 - 240 °

			Wind			Temp	Precipitation	Humidity
			Direction	Speed [knots]	Gusts [knots]	[°C]	[$\frac{mm}{3h}$]	[%]
3	Sat	4 ⁰⁰	220	2.3	3.7	9.1	0	82
3	Sat	13 ⁰⁰	189	3.8	4.9	10.7	0	80
3	Sat	16 ⁰⁰	229	6.4	8.1	11.9	0	82
4	Sun	10 ⁰⁰	205	4.8	6.3	12.4	0	88
5	Mon	4 ⁰⁰	209	3.5	4.5	12	0	93
5	Mon	10 ⁰⁰	210	8.2	13.4	12.3	5	90

Norma Latina

(41.5911N, 12.9569E)

Speed Range: 0 - 10 kt**Wind directions:** 180 - 30 °

			Wind			Temp	Precipitation	Humidity
			Direction	Speed [knots]	Gusts [knots]	[°C]	[$\frac{mm}{3h}$]	[%]
26	Mon	10 ⁰⁰	345	2.7	4	3.3	2	88
26	Mon	13 ⁰⁰	336	3	4.4	4.4	1	79
26	Mon	16 ⁰⁰	299	5.8	7.6	4.5	0	75
26	Mon	19 ⁰⁰	310	6.1	9.9	0	0	81
26	Mon	22 ⁰⁰	329	5.4	7.6	-1.8	0	81
27	Tue	1 ⁰⁰	348	4.9	6.4	-3	0	78
27	Tue	4 ⁰⁰	354	3.7	4.7	-3.4	0	73
27	Tue	22 ⁰⁰	23	3.1	3.8	-0.6	0	84
28	Wed	1 ⁰⁰	9	4	4.9	-1.4	0	82
28	Wed	4 ⁰⁰	10	4.4	5.3	-2.1	0	79
28	Wed	7 ⁰⁰	7	4.2	5.2	-2.7	0	75
28	Wed	10 ⁰⁰	351	1.9	2.9	4.1	0	50
28	Wed	13 ⁰⁰	296	1.6	2.8	6.9	0	40
3	Sat	10 ⁰⁰	236	4.1	6.5	12.2	1	90
3	Sat	13 ⁰⁰	228	2.7	5.3	12.2	0	90
3	Sat	16 ⁰⁰	182	3.1	4.7	13	0	88
4	Sun	4 ⁰⁰	22	2.4	3.1	10	0	95
6	Tue	10 ⁰⁰	215	8.4	13.9	13.8	2	83
6	Tue	13 ⁰⁰	185	7.1	9.5	14.5	1	80
6	Tue	19 ⁰⁰	8	2.1	2.7	10.7	0	89
7	Wed	7 ⁰⁰	239	1.5	2.3	10.2	0	94
7	Wed	10 ⁰⁰	202	2.3	3.7	12.7	1	83

Boville Ernica

(41.6397N, 13.4715E)

Speed Range: 8 - 14 kt**Wind directions:** 90 - 270 °

			Wind			Temp [°C]	Precipitation [$\frac{mm}{3h}$]	Humidity [%]
			Direction	Speed [knots]	Gusts [knots]			
1	Thu	13 ⁰⁰	130	6.4	10.1	6.1	0	89
1	Thu	16 ⁰⁰	121	6	11.2	6.6	0	90
4	Sun	13 ⁰⁰	162	6.1	7.5	12.9	0	81
4	Sun	16 ⁰⁰	153	7	10	12	0	86
5	Mon	10 ⁰⁰	164	6.3	10.5	11.1	0	94
6	Tue	4 ⁰⁰	159	6.8	11.8	8.4	1	98
6	Tue	7 ⁰⁰	177	7.4	19.2	8.7	2	98
6	Tue	10 ⁰⁰	204	8.1	13.1	10.8	2	86
6	Tue	13 ⁰⁰	187	6.1	8.9	11.4	1	82

Monte Caira - Terelle

(41.5471N, 13.8122E)

Speed Range: 0 - 10 kt**Wind directions:** 90 - 210 °

			Wind			Temp [°C]	Precipitation [$\frac{mm}{3h}$]	Humidity [%]
			Direction	Speed [knots]	Gusts [knots]			
25	Sun	16 ⁰⁰	101	3.8	6	8	0	65
26	Mon	16 ⁰⁰	127	2.9	3.7	1.2	1	86
26	Mon	19 ⁰⁰	132	3.5	5	0	1	94
26	Mon	22 ⁰⁰	111	2.5	3.5	-0.8	1	94
27	Tue	13 ⁰⁰	114	1.5	1.8	1.4	0	70
28	Wed	13 ⁰⁰	153	2.7	2.5	3.6	0	58
28	Wed	16 ⁰⁰	126	3.9	3	3.6	0	62
1	Thu	10 ⁰⁰	96	4	5.4	5.5	0	78
1	Thu	13 ⁰⁰	122	4.9	7.7	8.4	0	77
1	Thu	16 ⁰⁰	107	4.3	8.6	9	0	79
3	Sat	19 ⁰⁰	184	2.5	3.2	9	0	95
4	Sun	10 ⁰⁰	174	4.2	4.9	12.2	0	84
4	Sun	13 ⁰⁰	176	5.2	6.4	13.3	0	81
4	Sun	16 ⁰⁰	169	5.2	7.5	12.9	0	82
4	Sun	19 ⁰⁰	145	2.3	3.4	9.9	0	96
4	Sun	22 ⁰⁰	105	1.2	2.7	8.9	0	97
5	Mon	1 ⁰⁰	118	0.6	3.1	8.5	0	97
5	Mon	7 ⁰⁰	161	1.7	3.5	8.6	0	94
5	Mon	10 ⁰⁰	198	5.2	8.1	12.6	0	88
5	Mon	19 ⁰⁰	120	4.9	5.7	10.5	4	94
5	Mon	22 ⁰⁰	200	2.2	3.1	9.5	1	96
6	Tue	1 ⁰⁰	172	3.1	4.2	8.4	0	96
6	Tue	4 ⁰⁰	172	4.7	8.5	9.7	1	97
6	Tue	7 ⁰⁰	185	6.3	14.2	9.9	1	98
7	Wed	13 ⁰⁰	206	4.3	6.1	12.5	0	75

Serrone

(41.8482N, 13.0903E)

Speed Range: 0 - 10 kt

Wind directions: 120 - 240 °

			Wind			Temp	Precipitation	Humidity
			Direction	Speed [knots]	Gusts [knots]	[°C]	[$\frac{mm}{3h}$]	[%]
25	Sun	16 ⁰⁰	127	2.2	4	6.2	1	77
27	Tue	13 ⁰⁰	194	2.8	2.2	0.6	0	68
27	Tue	16 ⁰⁰	207	2.5	2.6	-0.4	0	80
28	Wed	16 ⁰⁰	217	1.5	1.9	2.7	0	56
1	Thu	13 ⁰⁰	125	6.9	13.3	6.7	0	91
2	Fri	16 ⁰⁰	194	1.6	2.3	9.2	0	95
3	Sat	4 ⁰⁰	131	1.8	2.6	6.8	1	98
3	Sat	7 ⁰⁰	162	1.7	2.3	6.9	1	98
3	Sat	10 ⁰⁰	211	2.7	4.5	8.2	1	97
3	Sat	13 ⁰⁰	210	3.6	5.5	9.3	0	96
3	Sat	16 ⁰⁰	207	3	4.9	9.4	1	95
3	Sat	19 ⁰⁰	175	3	4.3	8.1	1	98
3	Sat	22 ⁰⁰	148	1.7	3.2	6.9	1	99
4	Sun	1 ⁰⁰	190	0.5	2.2	7	0	99
4	Sun	10 ⁰⁰	163	4.5	7.1	11.2	0	84
4	Sun	13 ⁰⁰	164	6.2	8.9	13.3	0	80
4	Sun	16 ⁰⁰	154	7.9	13.1	12.4	0	83
4	Sun	19 ⁰⁰	140	6.7	15.3	9.3	0	94
4	Sun	22 ⁰⁰	130	6.8	15	8.8	1	94
5	Mon	1 ⁰⁰	146	7.1	22.1	8.9	0	95
5	Mon	4 ⁰⁰	134	7.2	16.5	8.8	4	95
5	Mon	7 ⁰⁰	138	7.9	17.4	9.2	1	95
5	Mon	10 ⁰⁰	157	8.8	19.8	11.3	0	92
5	Mon	13 ⁰⁰	163	6.2	11.5	11.4	2	93
5	Mon	16 ⁰⁰	187	5.4	12.9	10	6	97
5	Mon	19 ⁰⁰	160	4	8.7	8.9	3	98
5	Mon	22 ⁰⁰	148	5.5	11.6	7.9	1	98
6	Tue	1 ⁰⁰	149	7.5	18.1	7.5	0	97
6	Tue	4 ⁰⁰	162	7.8	17.9	8	1	98
6	Tue	7 ⁰⁰	188	7.7	23.7	8.1	3	96
6	Tue	10 ⁰⁰	212	8.7	17	10.3	2	87
6	Tue	13 ⁰⁰	188	7.3	12.3	11.2	1	82
6	Tue	16 ⁰⁰	158	5.9	10.1	11.2	0	81
7	Wed	4 ⁰⁰	150	2.5	3.9	7.7	0	92
7	Wed	7 ⁰⁰	188	2.5	3.6	7.5	1	97
7	Wed	10 ⁰⁰	183	4	6.5	9.6	1	89
7	Wed	13 ⁰⁰	173	5.6	8.7	10	1	87

Castelluccio - Fontanile

(42.8113N, 13.1833E)

Speed Range: 0 - 10 kt

Wind directions: 90 - 180 °

			Wind			Temp	Precipitation	Humidity
			Direction	Speed [knots]	Gusts [knots]	[°C]	[$\frac{mm}{3h}$]	[%]
27	Tue	22 ⁰⁰	102	1.1	2.4	-13.8	0	96
28	Wed	1 ⁰⁰	131	0.7	2.4	-14	0	91
28	Wed	4 ⁰⁰	93	0.5	2.3	-16	0	94
28	Wed	7 ⁰⁰	167	0.7	2.5	-16.5	0	95
28	Wed	19 ⁰⁰	115	3	3.5	-7.6	0	97
28	Wed	22 ⁰⁰	123	3	3.7	-7.5	0	96
1	Thu	1 ⁰⁰	136	3	3.7	-6.5	0	95
1	Thu	4 ⁰⁰	124	3.6	5.1	-5.6	2	97
1	Thu	7 ⁰⁰	119	4.1	5.8	-4.3	2	97
1	Thu	10 ⁰⁰	109	4.2	5.3	-1.4	3	99
1	Thu	13 ⁰⁰	117	4.5	6.2	0.3	1	100
1	Thu	16 ⁰⁰	137	4.1	6.1	0.7	0	100
1	Thu	19 ⁰⁰	143	3.4	4.3	0.8	0	99
1	Thu	22 ⁰⁰	132	3.2	3.9	1.5	1	99
2	Fri	1 ⁰⁰	123	1.1	1.9	2	5	100
2	Fri	4 ⁰⁰	162	1.2	2.1	2.2	4	100
2	Fri	7 ⁰⁰	146	1.2	2	2.2	1	99
2	Fri	10 ⁰⁰	151	1.4	2.1	2.7	0	100
2	Fri	16 ⁰⁰	105	1.6	2	3.2	0	100
2	Fri	19 ⁰⁰	157	3.1	4	2.5	0	100

Rifugio Perugia

(42.7665N, 13.1772E)

Speed Range: 0 - 10 kt

Wind directions: 210 - 330 °

			Wind			Temp	Precipitation	Humidity
			Direction	Speed [knots]	Gusts [knots]	[°C]	[$\frac{mm}{3h}$]	[%]
27	Tue	1 ⁰⁰	286	9.8	15.7	-4.9	0	83
27	Tue	4 ⁰⁰	287	9.9	17.1	-5	0	81
27	Tue	7 ⁰⁰	280	9.8	15.6	-5.2	0	79
27	Tue	10 ⁰⁰	312	9	12.1	-1	0	77
27	Tue	19 ⁰⁰	320	6.9	11.5	-2.9	0	84
27	Tue	22 ⁰⁰	288	8	12.1	-4.5	0	79
28	Wed	1 ⁰⁰	284	8.4	11.4	-5.1	0	76
28	Wed	4 ⁰⁰	285	8.7	11.7	-5.4	0	76
28	Wed	7 ⁰⁰	278	8.6	11.3	-5.4	0	77
28	Wed	10 ⁰⁰	317	6.6	8.8	-0.6	0	68
2	Fri	1 ⁰⁰	294	4	4.5	5	2	94
2	Fri	4 ⁰⁰	312	2.8	3.4	5	1	94
2	Fri	10 ⁰⁰	308	1.6	2.2	7.2	0	92
3	Sat	1 ⁰⁰	228	3	3.5	6.2	0	91
3	Sat	7 ⁰⁰	229	4.1	4.7	7.5	0	88
3	Sat	10 ⁰⁰	239	3.8	4.9	12	0	80
3	Sat	13 ⁰⁰	234	5.9	9.3	15.5	0	68
3	Sat	16 ⁰⁰	227	3.5	5.1	14.4	0	69
3	Sat	19 ⁰⁰	236	6.3	7	10	0	81
3	Sat	22 ⁰⁰	250	6	6.8	9.9	0	80
4	Sun	1 ⁰⁰	243	6.8	7.4	8.6	0	83
4	Sun	4 ⁰⁰	245	6.6	7.2	8.3	0	82
4	Sun	7 ⁰⁰	244	6.5	7.2	7.9	0	82
4	Sun	10 ⁰⁰	216	3.1	3.7	13.7	0	66
4	Sun	19 ⁰⁰	216	5.1	6.1	12.5	0	77
4	Sun	22 ⁰⁰	226	6.5	7.3	11.4	0	70
5	Mon	1 ⁰⁰	211	6.2	8.6	11.5	0	72
5	Mon	7 ⁰⁰	222	4.4	5.2	10.8	0	81
5	Mon	13 ⁰⁰	212	9.6	24.9	19.9	0	49
5	Mon	16 ⁰⁰	227	9.6	23	17.1	0	59
5	Mon	22 ⁰⁰	222	6.6	10	11.1	0	70
6	Tue	1 ⁰⁰	213	8.3	15.4	10.6	0	69
6	Tue	4 ⁰⁰	217	8.8	22.7	10.6	0	67
6	Tue	19 ⁰⁰	254	3.3	3.7	12.6	0	64
7	Wed	1 ⁰⁰	227	4	5	10.5	0	72
7	Wed	4 ⁰⁰	278	3.4	4.4	9.3	0	77
7	Wed	7 ⁰⁰	320	1.4	2.5	9.3	0	83

Forca di Presta

(42.7859N, 13.2512E)

Speed Range: 0 - 10 kt**Wind directions:** 270 - 330 °

			Wind			Temp	Precipitation	Humidity
			Direction	Speed [knots]	Gusts [knots]	[°C]	[$\frac{mm}{3h}$]	[%]
26	Mon	22 ⁰⁰	323	2.2	3.1	-14.5	0	97
27	Tue	1 ⁰⁰	328	2.7	3.5	-13.2	0	97
27	Tue	7 ⁰⁰	317	0.9	1.9	-14.7	0	97
28	Wed	4 ⁰⁰	288	0.3	1.6	-16.9	0	95

Bassano - Camillo

(45.819N, 11.7625E)

Speed Range: 0 - 10 kt**Wind directions:** 120 - 240 °

			Wind			Temp	Precipitation	Humidity
			Direction	Speed [knots]	Gusts [knots]	[°C]	[$\frac{mm}{3h}$]	[%]
28	Wed	9 ⁰⁰	227	0.2	3.2	26.4	1	53
5	Mon	3 ⁰⁰	229	6.4	10.1	30.7	2	47

Bassano - East

(45.8116N, 11.7442E)

Speed Range: 0 - 10 kt**Wind directions:** 70 - 110 °

			Wind			Temp	Precipitation	Humidity
			Direction	Speed [knots]	Gusts [knots]	[°C]	[$\frac{mm}{3h}$]	[%]
25	Sun	13 ⁰⁰	99	7.2	9.7	-0.2	NULL	46
25	Sun	16 ⁰⁰	99	7.5	11.5	-0.3	0	40
25	Sun	19 ⁰⁰	86	3.6	9.9	-2.5	0	49
25	Sun	22 ⁰⁰	75	2.4	8.3	-3.7	0	47
26	Mon	4 ⁰⁰	95	1	2.3	-4.6	0	49
27	Tue	10 ⁰⁰	93	0.8	0.9	-2.4	0	26
4	Sun	10 ⁰⁰	104	2.6	3	7.8	0	80
4	Sun	16 ⁰⁰	92	3.9	6.6	7.2	1	90
5	Mon	13 ⁰⁰	98	3.9	6.2	11.6	2	87

Bassano - South (da Bepi)

(45.8238N, 11.7694E)

Speed Range: 0 - 10 kt**Wind directions:** 160 - 200 °

			Wind			Temp	Precipitation	Humidity
			Direction	Speed [knots]	Gusts [knots]	[°C]	[$\frac{mm}{3h}$]	[%]
26	Mon	10 ⁰⁰	188	0.6	2	-2.4	0	34
26	Mon	16 ⁰⁰	172	5.2	4.1	-0.9	0	31
27	Tue	13 ⁰⁰	171	4.5	3.2	-0.9	0	28
27	Tue	16 ⁰⁰	169	4.8	4.3	-1.1	0	33
28	Wed	13 ⁰⁰	184	4.1	4.7	0.2	0	33
28	Wed	16 ⁰⁰	175	4.7	5.4	-0.3	0	42
2	Fri	10 ⁰⁰	188	2	1.9	6.2	0	74
2	Fri	13 ⁰⁰	183	4.1	3.9	8.3	0	73
2	Fri	16 ⁰⁰	177	3.4	3.6	7.8	0	80
3	Sat	13 ⁰⁰	175	4.1	2.9	9.7	0	74
3	Sat	16 ⁰⁰	177	3.3	4	8.9	0	80
6	Tue	13 ⁰⁰	188	6	8.7	10.9	0	77
7	Wed	10 ⁰⁰	164	2.1	1.8	9.8	0	68
7	Wed	13 ⁰⁰	175	4.1	4.7	11.7	0	59

Bassano - Casette

(45.8282N, 11.7681E)

Speed Range: 0 - 10 kt**Wind directions:** 160 - 200 °

			Wind			Temp	Precipitation	Humidity
			Direction	Speed [knots]	Gusts [knots]	[°C]	[$\frac{mm}{3h}$]	[%]
26	Mon	10 ⁰⁰	188	0.6	2	-2.4	0	34
26	Mon	16 ⁰⁰	172	5.1	4	-1	0	31
27	Tue	13 ⁰⁰	171	4.5	3.2	-1	0	28
27	Tue	16 ⁰⁰	169	4.8	4.3	-1.2	0	33
28	Wed	13 ⁰⁰	184	4.1	4.6	0.2	0	33
28	Wed	16 ⁰⁰	176	4.7	5.3	-0.4	0	42
2	Fri	10 ⁰⁰	188	2	1.9	6.2	0	74
2	Fri	13 ⁰⁰	183	4	3.8	8.2	0	73
2	Fri	16 ⁰⁰	177	3.4	3.6	7.8	0	80
3	Sat	13 ⁰⁰	175	4.1	2.9	9.6	0	74
3	Sat	16 ⁰⁰	177	3.3	4	8.8	0	81
6	Tue	13 ⁰⁰	188	6	8.7	10.8	0	77
7	Wed	10 ⁰⁰	165	2.1	1.9	9.8	0	69
7	Wed	13 ⁰⁰	176	4.1	4.7	11.6	0	59

Bassano - Mt. Legnarola*(45.8423N, 11.7889E)***Speed Range:** 0 - 10 kt**Wind directions:** 70 - 110 °

			Wind			Temp	Precipitation	Humidity
			Direction	Speed [knots]	Gusts [knots]	[°C]	[$\frac{mm}{3h}$]	[%]
25	Sun	13 ⁰⁰	104	6.7	9.1	-0.6	NULL	48
25	Sun	16 ⁰⁰	106	6.8	10.7	-0.9	0	43
25	Sun	19 ⁰⁰	101	3.1	9.4	-3.2	0	50
25	Sun	22 ⁰⁰	96	1.9	7.8	-4.3	0	50
27	Tue	10 ⁰⁰	95	1.1	1	-2.8	0	26
1	Thu	13 ⁰⁰	83	2.2	3.5	0.2	0	64
4	Sun	16 ⁰⁰	96	3.5	6.1	6.7	1	91
5	Mon	13 ⁰⁰	103	4	6.4	11	1	88

Bassano - Panettone

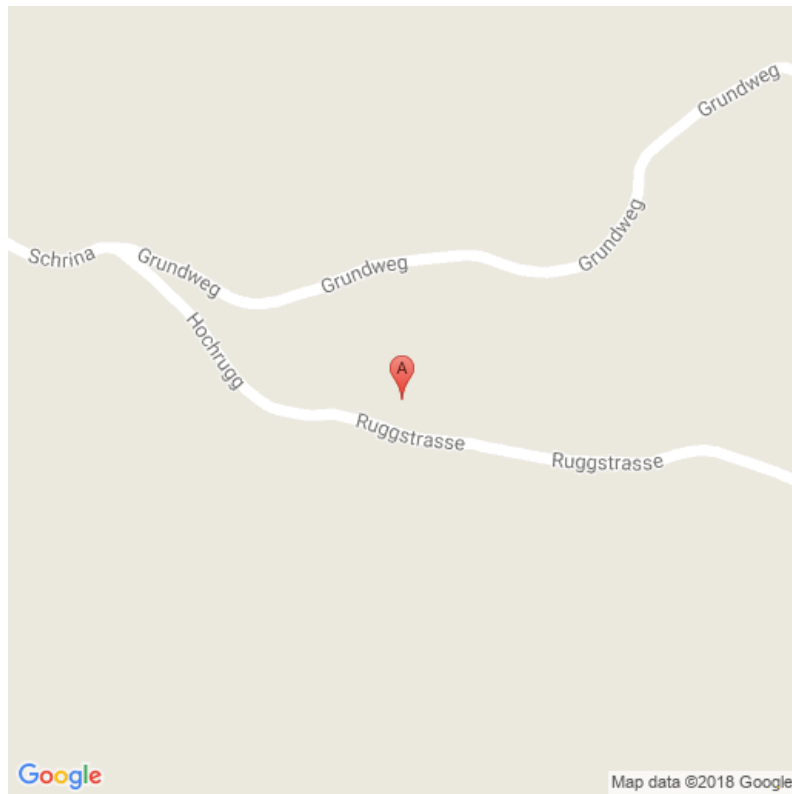
(45.8627N, 11.805E)

Speed Range: 0 - 10 kt

Wind directions: 70 - 210 °

			Wind			Temp	Precipitation	Humidity
			Direction	Speed [knots]	Gusts [knots]	[°C]	[$\frac{mm}{3h}$]	[%]
25	Sun	13 ⁰⁰	108	6.3	8.6	-1	NULL	50
25	Sun	16 ⁰⁰	111	6.4	10	-1.3	0	44
25	Sun	19 ⁰⁰	112	2.9	8.9	-3.6	0	52
25	Sun	22 ⁰⁰	113	1.7	7.2	-4.7	0	52
26	Mon	1 ⁰⁰	125	1.2	4.1	-5.4	0	53
26	Mon	10 ⁰⁰	146	0.3	1.8	-3	0	33
26	Mon	13 ⁰⁰	153	4.5	3.7	-1.1	0	29
26	Mon	16 ⁰⁰	170	4.9	3.8	-1.8	0	32
27	Tue	10 ⁰⁰	92	1	1.1	-3.2	0	27
27	Tue	13 ⁰⁰	169	4.2	3	-1.7	0	29
27	Tue	16 ⁰⁰	169	4.7	4.4	-2.2	0	35
27	Tue	19 ⁰⁰	137	1.5	2.7	-5	0	48
28	Wed	10 ⁰⁰	113	2	1.7	-2.8	0	37
28	Wed	13 ⁰⁰	182	4.1	4.7	-0.5	0	35
28	Wed	16 ⁰⁰	177	4.7	5.4	-1.2	0	43
1	Thu	13 ⁰⁰	96	1.9	3.3	0.1	0	64
2	Fri	10 ⁰⁰	186	1.9	1.8	6.2	0	71
2	Fri	13 ⁰⁰	184	3.8	3.7	8	0	72
2	Fri	16 ⁰⁰	176	3.4	3.6	7.2	0	82
3	Sat	10 ⁰⁰	151	1.9	1.8	6.9	0	78
3	Sat	13 ⁰⁰	176	3.9	2.9	9.2	0	75
3	Sat	16 ⁰⁰	176	3.4	4.5	8	0	84
3	Sat	19 ⁰⁰	157	1.2	1.6	5.3	0	95
4	Sun	10 ⁰⁰	125	2.2	3	7.3	0	80
4	Sun	13 ⁰⁰	123	3.6	3.6	8.6	0	77
4	Sun	16 ⁰⁰	100	3.3	5.8	6.4	0	91
5	Mon	13 ⁰⁰	107	3.9	6.4	10.5	1	90
6	Tue	10 ⁰⁰	154	1.4	2.2	7.6	0	85
6	Tue	13 ⁰⁰	185	5.9	8.5	9.6	0	81
6	Tue	16 ⁰⁰	208	5.1	10.2	10.9	0	67
7	Wed	10 ⁰⁰	167	2.3	2.3	9	0	71
7	Wed	13 ⁰⁰	174	4	4.4	10.7	0	62

DVD



A. *Walenstadt-Schrina*

Walenstadt-Schrina

(47.1414N, 9.26598E)

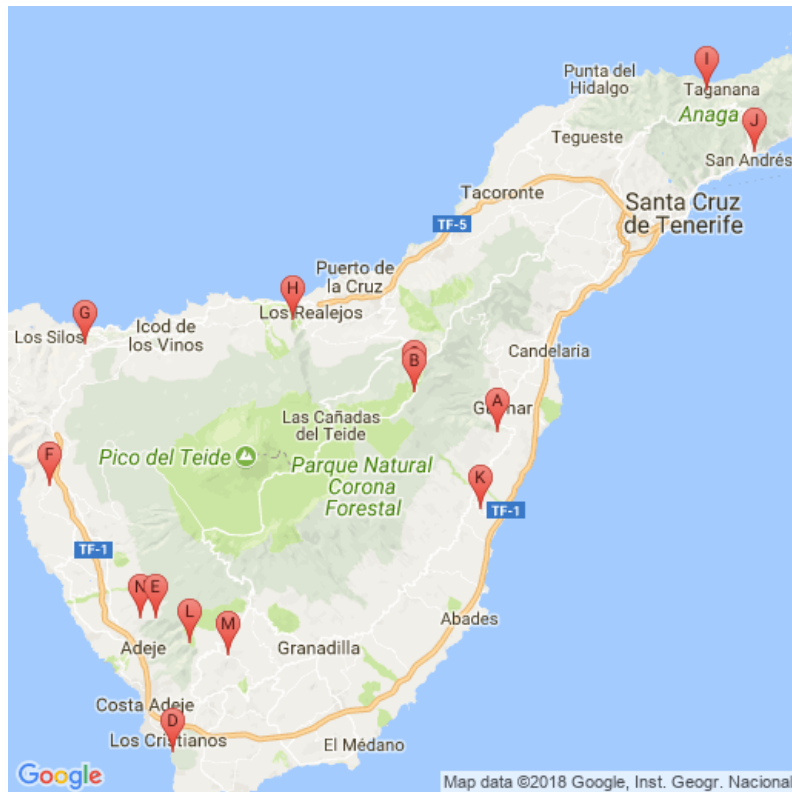
Speed Range: 0 - 10 kt

Wind directions: 120 - 160 °



			Wind			Temp	Precipitation	Humidity
			Direction	Speed [knots]	Gusts [knots]	[°C]	[$\frac{mm}{3h}$]	[%]
28	Wed	10 ⁰⁰	150	3.3	5.5	-10.4	0	66
28	Wed	13 ⁰⁰	129	1.7	4.9	-5	0	55
3	Sat	10 ⁰⁰	123	2.5	3.8	2.3	0	95
6	Tue	19 ⁰⁰	151	2.8	3.5	-0.2	2	96

Tenerife



A. Ladera de Guimar B. Izana South-East C. Izana North-West D. Ladera de Los Cristianos E. Los Pinos F. Los Gigantes / Tamaima G. Tierra del Trigo H. los Realejos-Antenna / la Corona I. Taganana J. Las Teresitas K. Fasnía L. Ifonche M. Jama N. Taucho

Ladera de Guimar
(28.2915N, 16.4182W)



Speed Range: 4 - 10 kt
Wind directions: 20 - 110 °

			Wind			Temp	Precipitation	Humidity
			Direction	Speed [knots]	Gusts [knots]	[°C]	[$\frac{mm}{3h}$]	[%]
6	Tue	22 ⁰⁰	22	7.3	7.9	14.6	0	80
7	Wed	1 ⁰⁰	38	6.7	7	14.2	0	81
7	Wed	4 ⁰⁰	55	6.3	6.1	13.8	0	81
7	Wed	7 ⁰⁰	56	5.3	5.1	13.5	0	80
7	Wed	10 ⁰⁰	62	6.8	6.4	13.7	0	79
7	Wed	13 ⁰⁰	89	5.5	4.6	14.6	0	75

Izana South-East
(28.3224N, 16.4916W)



Speed Range: 4 - 10 kt
Wind directions: 75 - 105 °

			Wind			Temp	Precipitation	Humidity
			Direction	Speed [knots]	Gusts [knots]	[°C]	$[\frac{mm}{3h}]$	[%]
7	Wed	13 ⁰⁰	97	3.9	3.4	12.1	0	82

Izana North-West
(28.3289N, 16.4914W)



Speed Range: 4 - 10 kt
Wind directions: 290 - 340 °

			Wind			Temp	Precipitation	Humidity
			Direction	Speed [knots]	Gusts [knots]	[°C]	$[\frac{mm}{3h}]$	[%]
4	Sun	16 ⁰⁰	297	7.9	9.3	15.6	0	75
4	Sun	19 ⁰⁰	315	7.1	8.5	14.5	0	77
4	Sun	22 ⁰⁰	326	5.5	7	13.2	0	84
5	Mon	1 ⁰⁰	310	3.1	4.4	12.8	0	85
6	Tue	7 ⁰⁰	329	7.6	8.8	14.1	1	94
6	Tue	10 ⁰⁰	336	6.1	7.5	13.7	0	91

Ladera de Los Cristianos
(28.0395N, 16.7073W)



Speed Range: 8 - 14 kt
Wind directions: 260 - 340 °

			Wind			Temp	Precipitation	Humidity
			Direction	Speed [knots]	Gusts [knots]	[°C]	$[\frac{mm}{3h}]$	[%]
26	Mon	10 ⁰⁰	285	12.9	14.1	16.6	0	64
26	Mon	13 ⁰⁰	268	13.7	14.5	17.4	0	64
1	Thu	10 ⁰⁰	279	13.8	17.6	18.8	0	76
1	Thu	13 ⁰⁰	262	12.8	14.9	19.4	0	74
1	Thu	22 ⁰⁰	267	13.5	17.9	18.8	0	84
2	Fri	1 ⁰⁰	269	12.4	16.2	18.6	0	85
2	Fri	4 ⁰⁰	262	11.8	14.9	18.6	0	85
4	Sun	19 ⁰⁰	285	13.7	16	19.3	0	69
4	Sun	22 ⁰⁰	309	10	12.3	18.7	0	73
5	Mon	7 ⁰⁰	290	7.2	8.5	17.8	0	72
5	Mon	10 ⁰⁰	282	10	11.4	18.2	0	72
5	Mon	13 ⁰⁰	268	13.1	14.2	18.8	0	74
6	Tue	7 ⁰⁰	311	12.4	16.3	19	0	88

Los Pinos

(28.1442N, 16.7222W)



Speed Range: 2 - 10 kt

Wind directions: 0 - 360 °

			Wind			Temp	Precipitation	Humidity
			Direction	Speed [knots]	Gusts [knots]	[°C]	[$\frac{mm}{3h}$]	[%]
26	Mon	10 ⁰⁰	280	9.3	10.5	12.2	0	72
2	Fri	22 ⁰⁰	244	7.7	9.7	15.4	0	91
3	Sat	1 ⁰⁰	243	8	10	15.3	0	92
3	Sat	4 ⁰⁰	231	8	9.7	15.1	0	93
3	Sat	7 ⁰⁰	229	9.9	12	14.9	0	92
4	Sun	19 ⁰⁰	296	9.6	11.4	15.7	0	74
4	Sun	22 ⁰⁰	326	6.9	8.8	14.6	0	81
5	Mon	1 ⁰⁰	337	3.8	5.2	14.1	0	83
5	Mon	4 ⁰⁰	289	1.5	3.3	13.5	0	84
5	Mon	7 ⁰⁰	288	4	5.5	13	0	85
5	Mon	10 ⁰⁰	281	6.8	8.1	14.1	0	80
6	Tue	7 ⁰⁰	326	9.3	12.7	15.4	1	93
6	Tue	10 ⁰⁰	348	7	8.6	15.3	0	87
6	Tue	13 ⁰⁰	2	3.9	5.3	15.5	0	85
6	Tue	16 ⁰⁰	7	2.8	4.2	15.4	0	82
6	Tue	19 ⁰⁰	10	4.1	5.8	15	0	80
6	Tue	22 ⁰⁰	42	2.8	4.5	14.3	0	83
7	Wed	1 ⁰⁰	66	2.6	3.8	13.9	0	81
7	Wed	4 ⁰⁰	88	2.7	3.1	13.3	0	83
7	Wed	7 ⁰⁰	93	2.3	2.6	12.8	0	83
7	Wed	10 ⁰⁰	90	4.7	4.4	13.5	0	80
7	Wed	13 ⁰⁰	137	4.8	4.5	14.8	0	75

Los Gigantes / Tamaima

(28.249N, 16.8179W)



Speed Range: 4 - 12 kt

Wind directions: 200 - 290 °

			Wind			Temp	Precipitation	Humidity
			Direction	Speed [knots]	Gusts [knots]	[°C]	[$\frac{mm}{3h}$]	[%]
26	Mon	7 ⁰⁰	285	10.2	12.9	11.4	0	74
26	Mon	10 ⁰⁰	275	7.6	9.1	12.4	0	70
26	Mon	13 ⁰⁰	260	10.5	11.5	14.4	0	67
26	Mon	16 ⁰⁰	245	9.5	10.4	15	0	64
26	Mon	19 ⁰⁰	224	10.6	12.1	14.4	0	73
26	Mon	22 ⁰⁰	220	11.3	13.9	13.6	0	78
1	Thu	10 ⁰⁰	270	9.8	12.5	15.1	0	84
1	Thu	13 ⁰⁰	260	9.5	10.8	16.8	0	77
1	Thu	16 ⁰⁰	251	12	14.5	16.2	0	83
1	Thu	19 ⁰⁰	254	12	15.5	15.9	0	87
1	Thu	22 ⁰⁰	258	11.2	15.2	15.7	0	91
2	Fri	1 ⁰⁰	258	10.1	13.7	15.6	0	91
2	Fri	4 ⁰⁰	251	9.4	12.6	15.4	0	92
2	Fri	7 ⁰⁰	245	9.6	12.7	15.4	0	91
2	Fri	10 ⁰⁰	242	9.4	12.3	15.6	0	91
2	Fri	13 ⁰⁰	235	10	11.9	16.6	0	84
2	Fri	16 ⁰⁰	233	11	13	16.9	0	82
2	Fri	19 ⁰⁰	247	9.7	12.3	16.2	0	87
2	Fri	22 ⁰⁰	238	6.6	8.9	15.7	0	91
3	Sat	1 ⁰⁰	233	7.2	9.5	15.6	0	92
3	Sat	4 ⁰⁰	219	7.6	9.4	15.5	0	92
3	Sat	7 ⁰⁰	219	9.5	11.7	15.4	0	91
3	Sat	10 ⁰⁰	212	11.6	14.2	15.5	0	90
4	Sun	10 ⁰⁰	271	12	15.2	15.2	0	84
4	Sun	13 ⁰⁰	280	10.8	12.1	16.3	0	79
5	Mon	10 ⁰⁰	282	6.7	7.9	14.3	0	79
5	Mon	13 ⁰⁰	268	9.7	10.3	15.8	0	77

Tierra del Trigo

(28.3599N, 16.7858W)



Speed Range: 6 - 12 kt

Wind directions: 350 - 100 °

			Wind			Temp	Precipitation	Humidity
			Direction	Speed [knots]	Gusts [knots]	[°C]	[$\frac{mm}{3h}$]	[%]
6	Tue	7 ⁰⁰	358	8.7	10.1	15.8	1	90
6	Tue	10 ⁰⁰	4	7.3	8.1	15.8	0	84
6	Tue	13 ⁰⁰	5	6.3	6.4	15.9	0	81
6	Tue	16 ⁰⁰	2	6.5	6.3	15.8	0	78
6	Tue	19 ⁰⁰	1	7.5	7.8	15.5	0	77
6	Tue	22 ⁰⁰	27	4.9	5.6	15.2	0	76
7	Wed	1 ⁰⁰	29	4	4.2	15.1	0	75
7	Wed	10 ⁰⁰	73	5.3	4.8	15.2	0	74

los Realejos-Antenna / la Corona

(28.3796N, 16.6006W)

**Speed Range:** 4 - 10 kt**Wind directions:** 350 - 80 °

			Wind			Temp	Precipitation	Humidity
			Direction	Speed [knots]	Gusts [knots]	[°C]	$[\frac{mm}{3h}]$	[%]
6	Tue	19 ⁰⁰	359	6.8	7	14.9	0	78
6	Tue	22 ⁰⁰	21	4.4	4.9	14.4	0	78
7	Wed	1 ⁰⁰	37	4.3	4.6	14.2	0	79
7	Wed	4 ⁰⁰	63	4.3	4	13.9	0	79
7	Wed	7 ⁰⁰	66	3.8	3.5	13.6	0	79
7	Wed	10 ⁰⁰	77	6.1	5.5	14	0	77

Taganana

(28.5588N, 16.2308W)

**Speed Range:** 4 - 10 kt**Wind directions:** 290 - 30 °

			Wind			Temp	Precipitation	Humidity
			Direction	Speed [knots]	Gusts [knots]	[°C]	$[\frac{mm}{3h}]$	[%]
26	Mon	7 ⁰⁰	291	10	12.4	15.3	0	63
26	Mon	10 ⁰⁰	293	5.9	7.2	16.3	0	57
1	Thu	10 ⁰⁰	295	4.8	7.1	18.3	0	75
1	Thu	16 ⁰⁰	329	2.7	4.5	20	0	71
1	Thu	19 ⁰⁰	295	7.2	9.6	19.8	0	73
1	Thu	22 ⁰⁰	293	5.4	7.8	18.6	0	81
2	Fri	1 ⁰⁰	302	3.7	6	18.1	0	84
2	Fri	19 ⁰⁰	300	5.3	7.7	20	0	76
4	Sun	10 ⁰⁰	292	7.8	10.8	18.6	0	73
4	Sun	13 ⁰⁰	311	9	11.1	19.7	0	66
5	Mon	1 ⁰⁰	303	9.3	11.6	17	0	73
6	Tue	13 ⁰⁰	346	9.1	10.1	17.8	0	73
6	Tue	16 ⁰⁰	353	9.1	9.7	17.8	0	69
6	Tue	19 ⁰⁰	359	9	9.5	17	0	70
6	Tue	22 ⁰⁰	13	7.3	7.7	16.1	0	72

Las Teresitas

(28.5105N, 16.1879W)

**Speed Range:** 8 - 16 kt**Wind directions:** 80 - 190 °

			Wind			Temp	Precipitation	Humidity
			Direction	Speed [knots]	Gusts [knots]	[°C]	$[\frac{mm}{3h}]$	[%]
25	Sun	13 ⁰⁰	186	15.8	19.9	19.5	NULL	69
5	Mon	10 ⁰⁰	165	6	7.3	17.6	0	78
7	Wed	13 ⁰⁰	94	7.7	6.6	16.7	0	67

Fasnia

(28.2305N, 16.4326W)

**Speed Range:** 4 - 10 kt**Wind directions:** 60 - 350 °

			Wind			Temp	Precipitation	Humidity
			Direction	Speed [knots]	Gusts [knots]	[°C]	$[\frac{mm}{3h}]$	[%]
26	Mon	7 ⁰⁰	288	9.2	11.2	9.9	0	78
26	Mon	10 ⁰⁰	283	6.5	7.8	10.9	0	74
26	Mon	13 ⁰⁰	250	7.2	8.4	13.3	0	69
26	Mon	16 ⁰⁰	238	8.5	9.1	14	0	68
1	Thu	10 ⁰⁰	274	9.4	11.6	13.6	0	87
1	Thu	13 ⁰⁰	261	7.3	9.2	15.6	0	77
2	Fri	1 ⁰⁰	262	9.9	12.6	14.4	0	91
2	Fri	4 ⁰⁰	259	9.3	12	14.1	0	92
2	Fri	7 ⁰⁰	256	10	12.9	13.9	0	93
2	Fri	22 ⁰⁰	246	8	10	14.4	0	92
3	Sat	1 ⁰⁰	248	8	10	14.2	0	93
3	Sat	4 ⁰⁰	239	8.5	10.5	13.9	0	94
4	Sun	13 ⁰⁰	275	9.9	11.9	15.4	0	77
4	Sun	16 ⁰⁰	286	7.2	9.3	15.4	0	75
4	Sun	19 ⁰⁰	309	6	8	14.4	0	78
4	Sun	22 ⁰⁰	339	4.6	6.1	13	0	85
5	Mon	4 ⁰⁰	176	2.7	3.6	12.2	0	89
5	Mon	7 ⁰⁰	190	2.8	3.8	12.1	0	90
5	Mon	10 ⁰⁰	238	4	5.9	12.5	0	87
5	Mon	13 ⁰⁰	256	7.2	9.2	14.7	0	77
6	Tue	7 ⁰⁰	326	7.1	8.7	14.2	1	95
7	Wed	13 ⁰⁰	96	3.7	3.4	11.9	0	83

Ifonche

(28.1256N, 16.6922W)

**Speed Range:** 2 - 10 kt**Wind directions:** 110 - 290 °

			Wind			Temp	Precipitation	Humidity
			Direction	Speed [knots]	Gusts [knots]	[°C]	$[\frac{mm}{3h}]$	[%]
26	Mon	16 ⁰⁰	249	11.1	11.8	16.9	0	63
26	Mon	19 ⁰⁰	232	11.7	12.6	16.3	0	69
2	Fri	10 ⁰⁰	247	11.2	13.7	17.7	0	86
2	Fri	13 ⁰⁰	236	11.7	13.3	18.5	0	81
2	Fri	19 ⁰⁰	246	11.5	14	18.2	0	83
2	Fri	22 ⁰⁰	243	8.1	9.9	17.8	0	86
3	Sat	1 ⁰⁰	241	8.8	10.6	17.5	0	88
3	Sat	4 ⁰⁰	230	8.8	10.2	17.4	0	88
3	Sat	7 ⁰⁰	227	10.6	12.4	17.3	0	87
5	Mon	7 ⁰⁰	289	6.4	7.8	16.4	0	76
5	Mon	10 ⁰⁰	281	9.1	10.5	17	0	74
7	Wed	4 ⁰⁰	111	4	4	16.3	0	75
7	Wed	7 ⁰⁰	118	3.3	3.1	16.1	0	74
7	Wed	13 ⁰⁰	137	7.5	6.5	17.2	0	72

Jama*(28.1156N, 16.6575W)***Speed Range:** 4 - 10 kt**Wind directions:** 160 - 250 °

			Wind			Temp	Precipitation	Humidity
			Direction	Speed [knots]	Gusts [knots]	[°C]	[$\frac{mm}{3h}$]	[%]
26	Mon	16 ⁰⁰	249	11.1	11.8	16.9	0	63
26	Mon	19 ⁰⁰	232	11.7	12.6	16.3	0	69
2	Fri	10 ⁰⁰	247	11.2	13.7	17.7	0	86
2	Fri	13 ⁰⁰	236	11.7	13.3	18.5	0	81
2	Fri	19 ⁰⁰	246	11.5	14	18.2	0	83
2	Fri	22 ⁰⁰	243	8.1	9.9	17.8	0	86
3	Sat	1 ⁰⁰	241	8.8	10.6	17.5	0	88
3	Sat	4 ⁰⁰	230	8.8	10.2	17.4	0	88
3	Sat	7 ⁰⁰	227	10.6	12.4	17.3	0	87
5	Mon	7 ⁰⁰	289	6.4	7.8	16.4	0	76
5	Mon	10 ⁰⁰	281	9.1	10.5	17	0	74
7	Wed	4 ⁰⁰	111	4	4	16.3	0	75
7	Wed	7 ⁰⁰	118	3.3	3.1	16.1	0	74
7	Wed	13 ⁰⁰	137	7.5	6.5	17.2	0	72

Taicho*(28.1449N, 16.7359W)***Speed Range:** 2 - 12 kt**Wind directions:** 160 - 250 °

			Wind			Temp	Precipitation	Humidity
			Direction	Speed [knots]	Gusts [knots]	[°C]	[$\frac{mm}{3h}$]	[%]
26	Mon	16 ⁰⁰	249	11.1	11.8	16.9	0	63
26	Mon	19 ⁰⁰	232	11.7	12.6	16.3	0	69
2	Fri	10 ⁰⁰	247	11.2	13.7	17.7	0	86
2	Fri	13 ⁰⁰	236	11.7	13.3	18.5	0	81
2	Fri	19 ⁰⁰	246	11.5	14	18.2	0	83
2	Fri	22 ⁰⁰	243	8.1	9.9	17.8	0	86
3	Sat	1 ⁰⁰	241	8.8	10.6	17.5	0	88
3	Sat	4 ⁰⁰	230	8.8	10.2	17.4	0	88
3	Sat	7 ⁰⁰	227	10.6	12.4	17.3	0	87
5	Mon	7 ⁰⁰	289	6.4	7.8	16.4	0	76
5	Mon	10 ⁰⁰	281	9.1	10.5	17	0	74
7	Wed	4 ⁰⁰	111	4	4	16.3	0	75
7	Wed	7 ⁰⁰	118	3.3	3.1	16.1	0	74
7	Wed	13 ⁰⁰	137	7.5	6.5	17.2	0	72

Slovakia



A. Donovaly (Nova Hola) B. Chopok N C. Chopok S D. Stranik

Donovaly (Nova Hola)

(48.8889N, 19.2299E)

Speed Range: 4 - 10 kt

Wind directions: 130 - 240 °



			Wind			Temp	Precipitation	Humidity
			Direction	Speed [knots]	Gusts [knots]	[°C]	[$\frac{mm}{3h}$]	[%]
1	Thu	10 ⁰⁰	170	3.5	5.3	-9.2	0	72
1	Thu	13 ⁰⁰	175	4.3	5.5	-7.2	0	66
1	Thu	16 ⁰⁰	160	4.6	6.1	-7.9	0	72
1	Thu	19 ⁰⁰	148	3.2	4.3	-12.2	0	92
2	Fri	10 ⁰⁰	139	3.4	5.8	-5.4	0	63
2	Fri	13 ⁰⁰	164	3.6	5.1	-1.7	0	68
2	Fri	16 ⁰⁰	158	3.8	6.1	-2.5	0	78
2	Fri	19 ⁰⁰	143	2.7	3.7	-7	0	93
2	Fri	22 ⁰⁰	136	2.9	4.6	-5.9	0	89
3	Sat	1 ⁰⁰	137	3	3.9	-7.4	0	94
3	Sat	4 ⁰⁰	136	3.2	4.7	-5.3	0	93
3	Sat	7 ⁰⁰	137	3	4.3	-4.4	0	94
3	Sat	10 ⁰⁰	152	3.8	6.7	-0.2	0	85
3	Sat	13 ⁰⁰	175	3.9	6.7	1.5	0	84
3	Sat	16 ⁰⁰	165	2.8	5	0.2	0	91
3	Sat	19 ⁰⁰	150	2.4	3.2	-2.4	0	97
3	Sat	22 ⁰⁰	153	2	2.8	-3.3	0	97
4	Sun	10 ⁰⁰	193	3.5	5.7	2.1	0	84
4	Sun	13 ⁰⁰	196	3.8	5.2	4.2	0	82
4	Sun	16 ⁰⁰	171	4.2	7.5	3.4	0	89
4	Sun	19 ⁰⁰	138	4.7	7.4	-0.6	0	98
4	Sun	22 ⁰⁰	153	7.5	14.8	-0.2	0	97
5	Mon	1 ⁰⁰	148	6.8	17.7	1.2	0	95
5	Mon	4 ⁰⁰	155	7.2	21.2	1.8	0	97
5	Mon	7 ⁰⁰	148	6.8	15.9	1.7	1	98
5	Mon	10 ⁰⁰	145	6.4	15.7	2.4	1	97
5	Mon	13 ⁰⁰	137	5	9.8	2.2	1	98

Chopok N

(48.948N, 19.59E)



Speed Range: 4 - 10 kt

Wind directions: 300 - 60 °

			Wind			Temp	Precipitation	Humidity
			Direction	Speed [knots]	Gusts [knots]	[°C]	[$\frac{mm}{3h}$]	[%]
25	Sun	13 ⁰⁰	10	3.8	5.3	-9.4	NULL	62
25	Sun	16 ⁰⁰	31	5	7.4	-11.2	0	71
25	Sun	19 ⁰⁰	27	4.3	6.6	-16.2	0	88
25	Sun	22 ⁰⁰	33	4.3	6.6	-17.6	0	89
26	Mon	1 ⁰⁰	37	4.5	6.7	-18.1	0	89
26	Mon	4 ⁰⁰	39	4.4	6.6	-18.4	0	89
26	Mon	7 ⁰⁰	39	4.8	7.9	-18.1	0	87
26	Mon	10 ⁰⁰	36	5.5	9.7	-11.7	0	70
26	Mon	13 ⁰⁰	41	5.3	8.2	-9	0	64
26	Mon	16 ⁰⁰	32	6.3	11.1	-10.7	0	73
26	Mon	19 ⁰⁰	34	5.2	10.1	-14.5	0	86
26	Mon	22 ⁰⁰	33	5.7	11.7	-15.1	0	84
27	Tue	1 ⁰⁰	36	5.4	10.6	-16.1	0	86
27	Tue	4 ⁰⁰	37	5.6	10.3	-16.2	0	86
27	Tue	7 ⁰⁰	36	5.5	9.9	-16	0	84
27	Tue	10 ⁰⁰	35	5.2	8.9	-12.2	0	75
27	Tue	13 ⁰⁰	37	4.4	6.9	-9.6	0	74
27	Tue	16 ⁰⁰	40	4.3	7.1	-10.5	0	80
27	Tue	19 ⁰⁰	42	4.1	7.5	-13	0	88
27	Tue	22 ⁰⁰	44	4.1	7.4	-14.1	0	87
28	Wed	1 ⁰⁰	43	4	7	-14.8	0	87
28	Wed	4 ⁰⁰	39	4	7.3	-15.3	0	88
28	Wed	7 ⁰⁰	42	4.2	7.5	-15.5	0	87
28	Wed	10 ⁰⁰	42	3.7	5.9	-11.8	0	72
28	Wed	13 ⁰⁰	35	3.2	4.1	-9.1	0	67
28	Wed	16 ⁰⁰	34	3.7	5.3	-10.6	0	77
28	Wed	19 ⁰⁰	41	3.5	5.9	-14.2	0	90
28	Wed	22 ⁰⁰	41	3.1	3.9	-16.1	0	91
1	Thu	1 ⁰⁰	41	2.6	3.2	-16.5	0	88
1	Thu	4 ⁰⁰	54	2.4	2.9	-17.3	0	88
1	Thu	10 ⁰⁰	190	3.2	4.5	-10.3	0	73
1	Thu	13 ⁰⁰	191	3.7	4.3	-8.4	0	70
1	Thu	16 ⁰⁰	170	3.6	4.4	-9.2	0	76
1	Thu	19 ⁰⁰	153	3.2	4	-13.8	0	95
2	Fri	7 ⁰⁰	126	2.9	3.7	-13.2	0	77
2	Fri	10 ⁰⁰	156	3.4	5.6	-6.1	0	67
2	Fri	13 ⁰⁰	182	3.3	4.3	-2.2	0	72
2	Fri	16 ⁰⁰	175	3.6	5.5	-3.2	0	82
2	Fri	19 ⁰⁰	149	2.9	3.8	-8.4	0	95
2	Fri	22 ⁰⁰	146	2.6	3.5	-8	0	92
3	Sat	1 ⁰⁰	140	3.1	4.1	-8.3	0	94
3	Sat	4 ⁰⁰	154	3.2	4.2	-6.7	0	95
3	Sat	7 ⁰⁰	147	3	3.9	-5.7	0	96
3	Sat	10 ⁰⁰	169	4.1	6.9	-0.1	0	86
3	Sat	13 ⁰⁰	178	3.9	6.5	1.4	0	86
3	Sat	16 ⁰⁰	178	2.8	4.6	0	0	92
3	Sat	19 ⁰⁰	163	2.2	2.9	-2.8	0	97
4	Sun	10 ⁰⁰	184	3.2	5.1	2.2	0	86
4	Sun	13 ⁰⁰	204	3.3	4.9	4.3	0	84
4	Sun	16 ⁰⁰	181	3.6	6.4	2.9	0	92
4	Sun	19 ⁰⁰	152	4.7	8.3	-1.1	0	98
4	Sun	22 ⁰⁰	159	7.1	14	-0.8	0	97
5	Mon	1 ⁰⁰	172	7.7	19.4	0.4	0	96
5	Mon	4 ⁰⁰	166	7.4	19.4	1.6	1	96
5	Mon	7 ⁰⁰	161	7.4	18.8	1.6	1	97

Chopok S

(48.948N, 19.59E)



Speed Range: 4 - 10 kt

Wind directions: 120 - 240 °

			Wind			Temp	Precipitation	Humidity
			Direction	Speed [knots]	Gusts [knots]	[°C]	[$\frac{mm}{3h}$]	[%]
25	Sun	13 ⁰⁰	10	3.8	5.3	-9.4	NULL	62
25	Sun	16 ⁰⁰	31	5	7.4	-11.2	0	71
25	Sun	19 ⁰⁰	27	4.3	6.6	-16.2	0	88
25	Sun	22 ⁰⁰	33	4.3	6.6	-17.6	0	89
26	Mon	1 ⁰⁰	37	4.5	6.7	-18.1	0	89
26	Mon	4 ⁰⁰	39	4.4	6.6	-18.4	0	89
26	Mon	7 ⁰⁰	39	4.8	7.9	-18.1	0	87
26	Mon	10 ⁰⁰	36	5.5	9.7	-11.7	0	70
26	Mon	13 ⁰⁰	41	5.3	8.2	-9	0	64
26	Mon	16 ⁰⁰	32	6.3	11.1	-10.7	0	73
26	Mon	19 ⁰⁰	34	5.2	10.1	-14.5	0	86
26	Mon	22 ⁰⁰	33	5.7	11.7	-15.1	0	84
27	Tue	1 ⁰⁰	36	5.4	10.6	-16.1	0	86
27	Tue	4 ⁰⁰	37	5.6	10.3	-16.2	0	86
27	Tue	7 ⁰⁰	36	5.5	9.9	-16	0	84
27	Tue	10 ⁰⁰	35	5.2	8.9	-12.2	0	75
27	Tue	13 ⁰⁰	37	4.4	6.9	-9.6	0	74
27	Tue	16 ⁰⁰	40	4.3	7.1	-10.5	0	80
27	Tue	19 ⁰⁰	42	4.1	7.5	-13	0	88
27	Tue	22 ⁰⁰	44	4.1	7.4	-14.1	0	87
28	Wed	1 ⁰⁰	43	4	7	-14.8	0	87
28	Wed	4 ⁰⁰	39	4	7.3	-15.3	0	88
28	Wed	7 ⁰⁰	42	4.2	7.5	-15.5	0	87
28	Wed	10 ⁰⁰	42	3.7	5.9	-11.8	0	72
28	Wed	13 ⁰⁰	35	3.2	4.1	-9.1	0	67
28	Wed	16 ⁰⁰	34	3.7	5.3	-10.6	0	77
28	Wed	19 ⁰⁰	41	3.5	5.9	-14.2	0	90
28	Wed	22 ⁰⁰	41	3.1	3.9	-16.1	0	91
1	Thu	1 ⁰⁰	41	2.6	3.2	-16.5	0	88
1	Thu	4 ⁰⁰	54	2.4	2.9	-17.3	0	88
1	Thu	10 ⁰⁰	190	3.2	4.5	-10.3	0	73
1	Thu	13 ⁰⁰	191	3.7	4.3	-8.4	0	70
1	Thu	16 ⁰⁰	170	3.6	4.4	-9.2	0	76
1	Thu	19 ⁰⁰	153	3.2	4	-13.8	0	95
2	Fri	7 ⁰⁰	126	2.9	3.7	-13.2	0	77
2	Fri	10 ⁰⁰	156	3.4	5.6	-6.1	0	67
2	Fri	13 ⁰⁰	182	3.3	4.3	-2.2	0	72
2	Fri	16 ⁰⁰	175	3.6	5.5	-3.2	0	82
2	Fri	19 ⁰⁰	149	2.9	3.8	-8.4	0	95
2	Fri	22 ⁰⁰	146	2.6	3.5	-8	0	92
3	Sat	1 ⁰⁰	140	3.1	4.1	-8.3	0	94
3	Sat	4 ⁰⁰	154	3.2	4.2	-6.7	0	95
3	Sat	7 ⁰⁰	147	3	3.9	-5.7	0	96
3	Sat	10 ⁰⁰	169	4.1	6.9	-0.1	0	86
3	Sat	13 ⁰⁰	178	3.9	6.5	1.4	0	86
3	Sat	16 ⁰⁰	178	2.8	4.6	0	0	92
3	Sat	19 ⁰⁰	163	2.2	2.9	-2.8	0	97
4	Sun	10 ⁰⁰	184	3.2	5.1	2.2	0	86
4	Sun	13 ⁰⁰	204	3.3	4.9	4.3	0	84
4	Sun	16 ⁰⁰	181	3.6	6.4	2.9	0	92
4	Sun	19 ⁰⁰	152	4.7	8.3	-1.1	0	98
4	Sun	22 ⁰⁰	159	7.1	14	-0.8	0	97
5	Mon	1 ⁰⁰	172	7.7	19.4	0.4	0	96
5	Mon	4 ⁰⁰	166	7.4	19.4	1.6	1	96
5	Mon	7 ⁰⁰	161	7.4	18.8	1.6	1	97

Stranik

(49.2366N, 18.8251E)

Speed Range: 4 - 10 kt**Wind directions:** 130 - 10 °

			Wind			Temp [°C]	Precipitation [$\frac{mm}{3h}$]	Humidity [%]
			Direction	Speed [knots]	Gusts [knots]			
1	Thu	13 ⁰⁰	192	3.9	5.2	-5.1	0	49
1	Thu	16 ⁰⁰	179	3.9	5.1	-5.1	0	52
1	Thu	19 ⁰⁰	171	2.8	3.5	-8.8	0	76
2	Fri	10 ⁰⁰	153	3.4	6	-3.8	0	47
2	Fri	13 ⁰⁰	188	4.2	6.3	0	0	53
2	Fri	16 ⁰⁰	188	4.4	7.3	-0.1	0	64
2	Fri	19 ⁰⁰	191	3.3	4.3	-3.7	0	84
2	Fri	22 ⁰⁰	158	3.2	4.5	-4.3	0	88
3	Sat	1 ⁰⁰	159	2.9	3.6	-5.7	0	91
3	Sat	4 ⁰⁰	139	3.1	3.8	-5.1	0	90
3	Sat	7 ⁰⁰	141	2.5	3.2	-3.7	0	90
3	Sat	10 ⁰⁰	167	3.7	7.2	1.5	0	73
3	Sat	13 ⁰⁰	203	5.1	9.2	3.5	0	72
3	Sat	16 ⁰⁰	194	3.4	7	2	0	82
3	Sat	19 ⁰⁰	184	2.7	3.6	-1.4	0	94
3	Sat	22 ⁰⁰	179	2.8	3.6	-2.1	0	95
4	Sun	1 ⁰⁰	187	2.4	3.1	-2.5	0	96
4	Sun	4 ⁰⁰	170	2.3	3.1	-2.6	0	96
4	Sun	7 ⁰⁰	188	3.4	4.8	-2.3	0	96
4	Sun	10 ⁰⁰	199	4.7	8.7	2.5	0	79
4	Sun	13 ⁰⁰	197	5.5	9.5	5.8	0	72
4	Sun	16 ⁰⁰	176	4.6	9.9	5	0	80
4	Sun	19 ⁰⁰	143	4.4	5.4	0.5	0	94
4	Sun	22 ⁰⁰	157	6.5	13.2	0.4	0	93
5	Mon	1 ⁰⁰	154	6.9	27.4	2.4	0	89
5	Mon	4 ⁰⁰	163	6.8	29.1	3.6	0	92
5	Mon	7 ⁰⁰	159	6.6	25.7	3.7	0	92
5	Mon	10 ⁰⁰	157	6.6	28.4	4.4	0	90
5	Mon	13 ⁰⁰	158	6.3	20.5	5.5	0	90
5	Mon	16 ⁰⁰	131	4	4.9	3.7	1	95
5	Mon	19 ⁰⁰	147	5.1	10	4.5	0	95
5	Mon	22 ⁰⁰	150	5.4	27.4	5.8	0	95
6	Tue	1 ⁰⁰	173	9.2	31.8	7	0	93
6	Tue	7 ⁰⁰	174	7.1	23.4	3	0	89
6	Tue	10 ⁰⁰	183	8.7	18.6	7.2	0	81
6	Tue	13 ⁰⁰	180	6.4	19	7.1	0	83
6	Tue	22 ⁰⁰	173	3.1	4	3.7	0	95
7	Wed	1 ⁰⁰	171	3.1	3.9	2.5	0	96
7	Wed	4 ⁰⁰	158	2.2	3	2	0	96
7	Wed	7 ⁰⁰	146	2.2	2.9	2.5	0	95
7	Wed	10 ⁰⁰	175	3	6	6.8	0	83
7	Wed	13 ⁰⁰	227	3.8	6	8.1	0	79

This document was generated on February 25, 2018 at 18:58.
 Report generator script written by Robert Grubba (rgrubba@gmail.com).